

Profile/Photo Observation Report



Date:	04/19/2018	Weather:		Coding:	PACP 6.0
Pipe Length (ft):	335.8	Owner:	NA	Pre Clean:	Not Known
P.O.#:		Surveyor:	Jen Costello	PSR:	P-706-013.2-013.1
Customer:		Clean Date:	01/01/1900	Shape:	C

Street:	WATER ST	Flow Control:	Not Controlled
City:	Hobart, IN	Year Renewed:	
Location:	Light Highway	Tape/Media #:	
Purpose:	Maintenance Related	Dia/Height:	12"
Use:	Sanitary	Material:	PVC
Drain Area:	NA	Lining:	Cured in Place
Category:	NA		
Comment:	Debris pile at 20'.		

Location Details:		Direction of Survey:	Downstream
US MH:	M-706-013.1	DS MH:	M-706-013.2
		Total Length Surveyed (ft):	21.4

O&M Index:	4.00	O&M Quick:	4100	O&M Rating:	4.00
Structural Index:	0.00	Structural Quick:	0000	Structural Rating:	0.00
Overall Index:	4.00	Overall Quick:	4100	Overall Rating:	4.00

Position	Code	Observation	Video (sec)	Grade
M-706-013.1				
.0	AMH	Manhole	10	NA
.0	MWL	Water Level	21	NA
2.0	TF	Tap Factory	37	NA
20.3	TFA	Tap Factory Active	86	NA
20.3	DSZ	Deposits Settled Other	97	M 4
21.4	MSA	Abandoned Survey	111	NA

Camera Direction

M-706-013.2



Code: **AMH**
Description: **Manhole**

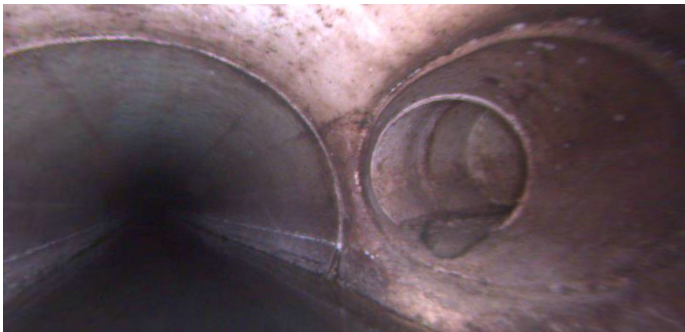
Thursday, November 16, 2023

Code:	MWL
Description:	Water Level




Distance (ft):	.0
Structural Grade:	0
O&M Grade:	0
Clock Start/From:	
Clock To:	
1st Value:	
2nd Value:	
Value Percent:	10.000
Continuous Index:	
Within 8" of Joint:	NO
Remarks:	

Code:	TF
Description:	Tap Factory



Distance (ft):	2.0
Structural Grade:	0
O&M Grade:	0
Clock Start/From:	3
Clock To:	
1st Value:	4.000
2nd Value:	
Value Percent:	
Continuous Index:	
Within 8" of Joint:	
Remarks:	

Code: **TFA**
Description: **Tap Factory Active**




Distance (ft): **20.3**
Structural Grade: **0**
O&M Grade: **0**
Clock Start/From: **9**
Clock To:
1st Value: **4.000**
2nd Value:
Value Percent:
Continuous Index:
Within 8" of Joint:
Remarks:

Code: **DSZ**
Description: **Deposits Settled Other**



Distance (ft): **20.3**
Structural Grade: **0**
O&M Grade: **4**
Clock Start/From: **4**
Clock To: **8**
1st Value:
2nd Value:
Value Percent: **30.000**
Continuous Index:
Within 8" of Joint: **NO**
Remarks: **MSA**



Code:	MSA
Description:	Abandoned Survey
Distance (ft):	21.4
Structural Grade:	0
O&M Grade:	0
Clock Start/From:	
Clock To:	
1st Value:	
2nd Value:	
Value Percent:	
Continuous Index:	
Within 8" of Joint:	NO
Remarks:	DSZ