

Profile/Photo Observation Report

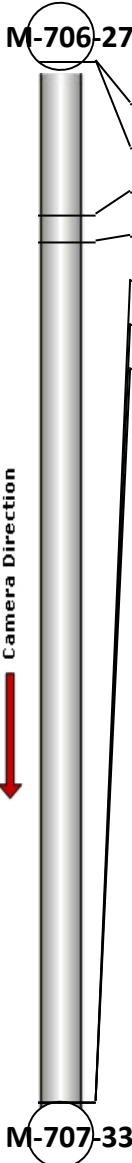


Date:	10/21/2021	Weather:		Coding:	PACP 6.0
Pipe Length (ft):		Owner:	Hobart, IN	Pre Clean:	Not Known
P.O.#:	943_1	Surveyor:	M. Pielacha	PSR:	P-707-033-027
Customer:	Hobart, IN	Clean Date:		Shape:	C

Street:	Lincoln Street	Flow Control:	
City:	Hobart, IN	Year Renewed:	
Location:	Light Highway	Tape/Media #:	943
Purpose:	Routine Assessment	Dia/Height:	8"
Use:	Sanitary	Material:	VCP
Drain Area:		Lining:	
Category:	NA		
Comment:			

Location Details:		Direction of Survey:	Downstream
US MH:	M-706-27	DS MH:	M-707-33
		Total Length Surveyed (ft):	22.4

O&M Index:	2.50	O&M Quick:	3424	O&M Rating:	20.00
Structural Index:	0.00	Structural Quick:	0000	Structural Rating:	0.00
Overall Index:	2.50	Overall Quick:	3424	Overall Rating:	20.00

	Position	Code	Observation	Video (sec)	Grade
	.0	AMH	Manhole	0	NA
	.0	MWL	Water Level	19	NA
	3.3	DSF(S01)	Deposits Settled Fine	34	M 2
	3.9	RMJ(S02)	Roots Medium Joint	66	M 3
	22.4	DSF(F01)	Deposits Settled Fine	325	M 2
	22.4	RMJ(F02)	Roots Medium Joint	330	M 3
	22.4	MSA	Abandoned Survey	337	NA



Code: **AMH**
Description: **Manhole**

Distance (ft): **.0**
Structural Grade: **0**
O&M Grade: **0**
Clock Start/From:
Clock To:
1st Value:
2nd Value:
Value Percent:
Continuous Index:
Within 8" of Joint: **NO**
Remarks: **M-706-27**



Code: **MWL**
Description: **Water Level**

Distance (ft): **.0**
Structural Grade: **0**
O&M Grade: **0**
Clock Start/From:
Clock To:
1st Value:
2nd Value:
Value Percent: **10.000**
Continuous Index:
Within 8" of Joint: **NO**
Remarks:




Code: **DSF**
Description: **Deposits Settled Fine**

Distance (ft): **3.3**
Structural Grade: **0**
O&M Grade: **2**
Clock Start/From: **4**
Clock To: **8**
1st Value:
2nd Value:
Value Percent: **10.000**
Continuous Index: **S01**
Within 8" of Joint: **YES**
Remarks:



Code: **RMJ**
Description: **Roots Medium Joint**

Distance (ft): **3.9**
Structural Grade: **0**
O&M Grade: **3**
Clock Start/From: **9**
Clock To: **3**
1st Value:
2nd Value:
Value Percent: **10.000**
Continuous Index: **S02**
Within 8" of Joint: **YES**
Remarks:




Code: **DSF**
Description: **Deposits Settled Fine**

Distance (ft): **22.4**
Structural Grade: **0**
O&M Grade: **2**
Clock Start/From: **4**
Clock To: **8**
1st Value:
2nd Value:
Value Percent: **10.000**
Continuous Index: **F01**
Within 8" of Joint: **NO**
Remarks:



Code: **RMJ**
Description: **Roots Medium Joint**

Distance (ft): **22.4**
Structural Grade: **0**
O&M Grade: **3**
Clock Start/From: **9**
Clock To: **3**
1st Value:
2nd Value:
Value Percent: **10.000**
Continuous Index: **F02**
Within 8" of Joint: **YES**
Remarks:



Code: **MSA**
Description: **Abandoned Survey**

Distance (ft): **22.4**
Structural Grade: **0**
O&M Grade: **0**
Clock Start/From:
Clock To:
1st Value:
2nd Value:
Value Percent:
Continuous Index:
Within 8" of Joint: **NO**
Remarks: **deep sediment**