

Profile/Photo Observation Report



Date:	10/21/2021	Weather:		Coding:	PACP 6.0
Pipe Length (ft):		Owner:	Hobart, IN	Pre Clean:	Not Known
P.O.#:	944_1	Surveyor:	M. Pielacha	PSR:	P-706-001-028
Customer:	Hobart, IN	Clean Date:		Shape:	C

Street:	10th Street	Flow Control:	
City:	Hobart, IN	Year Renewed:	
Location:	Light Highway	Tape/Media #:	944
Purpose:	Routine Assessment	Dia/Height:	21"
Use:	Sanitary	Material:	PVC
Drain Area:		Lining:	


Category: **NA**

Comment:

Location Details: Direction of Survey: **Upstream**

US MH: **M-706-28** DS MH: **M-706-1** Total Length Surveyed (ft): **3.4**

O&M Index:	4.00	O&M Quick:	4100	O&M Rating:	4.00
Structural Index:	0.00	Structural Quick:	0000	Structural Rating:	0.00
Overall Index:	4.00	Overall Quick:	4100	Overall Rating:	4.00

Position	Code	Observation	Video (sec)	Grade	
 M-706-1	.0	AMH	Manhole	0	NA
	.0	MWL	Water Level	40	NA
	3.4	DSF	Deposits Settled Fine	116	M 4
	3.4	MSA	Abandoned Survey	155	NA




Code:	AMH
Description:	Manhole
Distance (ft):	.0
Structural Grade:	0
O&M Grade:	0
Clock Start/From:	
Clock To:	
1st Value:	
2nd Value:	
Value Percent:	
Continuous Index:	
Within 8" of Joint:	NO
Remarks:	M-706-1




Code: **MWL**
Description: **Water Level**

Distance (ft): **.0**
Structural Grade: **0**
O&M Grade: **0**
Clock Start/From:
Clock To:
1st Value:
2nd Value:
Value Percent: **60.000**
Continuous Index:
Within 8" of Joint: **NO**
Remarks:



Code: **DSF**
Description: **Deposits Settled Fine**

Distance (ft): **3.4**
Structural Grade: **0**
O&M Grade: **4**
Clock Start/From: **4**
Clock To: **8**
1st Value:
2nd Value:
Value Percent: **30.000**
Continuous Index:
Within 8" of Joint: **NO**
Remarks:



Code:	MSA
Description:	Abandoned Survey
Distance (ft):	3.4
Structural Grade:	0
O&M Grade:	0
Clock Start/From:	
Clock To:	
1st Value:	
2nd Value:	
Value Percent:	
Continuous Index:	
Within 8" of Joint:	NO
Remarks:	deep sediment