

Profile/Photo Observation Report

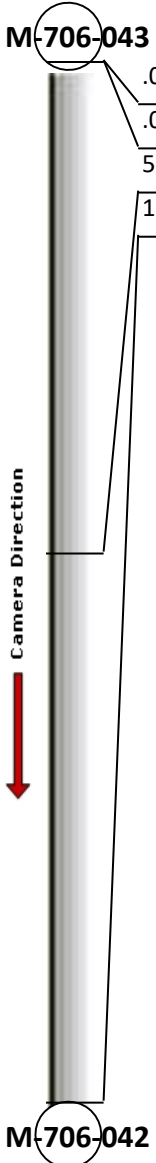


Date:	04/19/2018	Weather:		Coding:	PACP 6.0
Pipe Length (ft):	166.6	Owner:	NA	Pre Clean:	Not Known
P.O.#:		Surveyor:	Jen Costello	PSR:	P-706-043-042
Customer:		Clean Date:	01/01/1900	Shape:	C

Street:	WATER ST & E 7TH ST	Flow Control:	Not Controlled
City:	Hobart, IN	Year Renewed:	
Location:	Alley	Tape/Media #:	
Purpose:	Maintenance Related	Dia/Height:	8"
Use:	Sanitary	Material:	PVC
Drain Area:	NA	Lining:	Cured in Place
Category:	NA		
Comment:	heavy silt at 11'.		

Location Details:		Direction of Survey:	Upstream
US MH:	M-706-042	DS MH:	M-706-043
		Total Length Surveyed (ft):	12.5

O&M Index:	0.00	O&M Quick:	0000	O&M Rating:	0.00
Structural Index:	0.00	Structural Quick:	0000	Structural Rating:	0.00
Overall Index:	0.00	Overall Quick:	0000	Overall Rating:	0.00


	Position	Code	Observation	Video (sec)	Grade
	.0	AMH	Manhole	10	NA
	.0	MWL	Water Level	21	NA
	5.9	TF	Tap Factory	46	NA
	12.5	MSA	Abandoned Survey	72	NA

Code: **AMH**
Description: **Manhole**




Distance (ft): **.0**
Structural Grade: **0**
O&M Grade: **0**
Clock Start/From:
Clock To:
1st Value:
2nd Value:
Value Percent:
Continuous Index:
Within 8" of Joint: **NO**
Remarks: **M-706-043**

Code:	MWL
Description:	Water Level



Distance (ft):	.0
Structural Grade:	0
O&M Grade:	0
Clock Start/From:	
Clock To:	
1st Value:	
2nd Value:	
Value Percent:	5.000
Continuous Index:	
Within 8" of Joint:	NO
Remarks:	

Code:	TF
Description:	Tap Factory



Distance (ft):	5.9
Structural Grade:	0
O&M Grade:	0
Clock Start/From:	9
Clock To:	
1st Value:	4.000
2nd Value:	
Value Percent:	
Continuous Index:	
Within 8" of Joint:	
Remarks:	



Code:	MSA
Description:	Abandoned Survey
Distance (ft):	12.5
Structural Grade:	0
O&M Grade:	0
Clock Start/From:	
Clock To:	
1st Value:	
2nd Value:	
Value Percent:	
Continuous Index:	
Within 8" of Joint:	NO
Remarks:	DEBRIS UNDER WATER