

Profile/Photo Observation Report




Date:	04/11/2018	Weather:		Coding:	PACP 6.0
Pipe Length (ft):	175.2	Owner:	NA	Pre Clean:	No Pre-Cleaning
P.O.#:		Surveyor:	Jen Costello	PSR:	P-706-066-067
Customer:		Clean Date:	01/01/1900	Shape:	C

Street:	FOXCROFT STREET	Flow Control:	Not Controlled
City:	Hobart, IN	Year Renewed:	
Location:	Yard	Tape/Media #:	
Purpose:	Routine Assessment	Dia/Height:	8"
Use:	Sanitary	Material:	VCP
Drain Area:	NA	Lining:	
Category:	NA		
Comment:			

Location Details:		Direction of Survey:	Upstream
US MH:	M-706-066	DS MH:	M-706-067
		Total Length Surveyed (ft):	161.2

O&M Index:	0.00	O&M Quick:	0000	O&M Rating:	0.00
Structural Index:	2.67	Structural Quick:	3221	Structural Rating:	8.00
Overall Index:	2.67	Overall Quick:	3221	Overall Rating:	8.00


	Position	Code	Observation	Video (sec)	Grade
	.0	AMH	Manhole	10	NA
	.0	MWL	Water Level	21	NA
	44.7	TF	Tap Factory	122	NA
	93.5	FL	Fracture Longitudinal	232	S 3
	124.2	FS	Fracture Spiral	305	S 3
	127.5	MWL	Water Level	323	NA
	133.9	CL	Crack Longitudinal	347	S 2
	161.2	AMH	Manhole	414	NA

Code: **AMH**
Description: **Manhole**



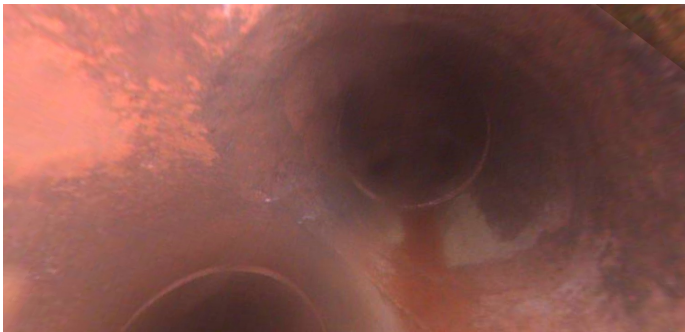
Distance (ft): **.0**
Structural Grade: **0**
O&M Grade: **0**
Clock Start/From:
Clock To:
1st Value:
2nd Value:
Value Percent:
Continuous Index:
Within 8" of Joint: **NO**
Remarks: **M-706-067**

Code:	MWL
Description:	Water Level



Distance (ft):	.0
Structural Grade:	0
O&M Grade:	0
Clock Start/From:	
Clock To:	
1st Value:	
2nd Value:	
Value Percent:	5.000
Continuous Index:	
Within 8" of Joint:	NO
Remarks:	

Code:	TF
Description:	Tap Factory



Distance (ft):	44.7
Structural Grade:	0
O&M Grade:	0
Clock Start/From:	2
Clock To:	
1st Value:	4.000
2nd Value:	
Value Percent:	
Continuous Index:	
Within 8" of Joint:	
Remarks:	

Code: **FL**
Description: **Fracture Longitudinal**



Distance (ft): **93.5**
Structural Grade: **3**
O&M Grade: **0**
Clock Start/From: **11**
Clock To:
1st Value:
2nd Value:
Value Percent:
Continuous Index:
Within 8" of Joint: **YES**
Remarks:

Code: **FS**
Description: **Fracture Spiral**



Distance (ft): **124.2**
Structural Grade: **3**
O&M Grade: **0**
Clock Start/From: **2**
Clock To: **3**
1st Value:
2nd Value:
Value Percent:
Continuous Index:
Within 8" of Joint: **YES**
Remarks:

Code: **MWL**
Description: **Water Level**



Distance (ft): **127.5**
Structural Grade: **0**
O&M Grade: **0**
Clock Start/From:
Clock To:
1st Value:
2nd Value:
Value Percent: **40.000**
Continuous Index:
Within 8" of Joint: **NO**
Remarks:

Code: **CL**
Description: **Crack Longitudinal**



Distance (ft): **133.9**
Structural Grade: **2**
O&M Grade: **0**
Clock Start/From: **2**
Clock To:
1st Value:
2nd Value:
Value Percent:
Continuous Index:
Within 8" of Joint: **YES**
Remarks:



Code:	AMH
Description:	Manhole
Distance (ft):	161.2
Structural Grade:	0
O&M Grade:	0
Clock Start/From:	
Clock To:	
1st Value:	
2nd Value:	
Value Percent:	
Continuous Index:	
Within 8" of Joint:	NO
Remarks:	M-706-066