

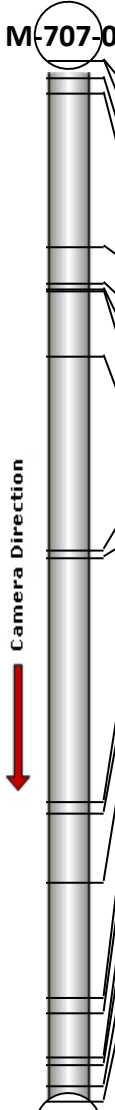
## Profile/Photo Observation Report



Date:	<b>02/10/2022</b>	Weather:		Coding:	<b>PACP 7.0</b>
Pipe Length (ft):	<b>223.2</b>	Owner:	<b>City of Hobart</b>	Pre Clean:	<b>Heavy Cleaning</b>
P.O.#:	<b>YES502259</b>	Surveyor:	<b>S. Bucklin</b>	PSR:	<b>P-707-022-026</b>
Customer:	<b>City of Hobart</b>	Clean Date:	<b>02/09/2022</b>	Shape:	<b>C</b>

Street:	<b>South Lincoln Street</b>	Flow Control:	<b>Not Controlled</b>
City:	<b>Hobart, IN</b>	Year Renewed:	
Location:	<b>Local rural streets with light traffic, t</b>	Tape/Media #:	
Purpose:	<b>Routine Assessment</b>	Dia/Height:	<b>8"</b>
Use:	<b>Sanitary Sewage Pipe</b>	Material:	<b>PVC</b>
Drain Area:		Lining:	<b>None</b>
Category:	<b>NA</b>		
Comment:			
Location Details:		Direction of Survey:	<b>Downstream</b>
US MH:	<b>M-707-026</b>	DS MH:	<b>M-707-022</b>
		Total Length Surveyed (ft):	<b>223.2</b>

O&M Index:	<b>2.00</b>	O&M Quick:	<b>2G00</b>	O&M Rating:	<b>82.00</b>
Structural Index:	<b>0.00</b>	Structural Quick:	<b>0000</b>	Structural Rating:	<b>0.00</b>
Overall Index:	<b>2.00</b>	Overall Quick:	<b>2G00</b>	Overall Rating:	<b>82.00</b>

	Position	Code	Observation	Video (sec)	Grade
<b>M-707-026</b>					
	.0	AMH	Manhole	1	NA
	.0	MWL	Miscellaneous Water Level	73	NA
	3.7	DSF(S01)	Deposits Settled Fine	151	M 2
	8.6	MWL	Miscellaneous Water Level	182	NA
	41.7	MWL	Miscellaneous Water Level	323	NA
	49.3	TF	Tap Factory	375	NA
	50.7	TF	Tap Factory	412	NA
	50.9	DSF(F01)	Deposits Settled Fine	425	M 2
	65.2	DSF(S02)	Deposits Settled Fine	489	M 2
	106.5	TF	Tap Factory	647	NA
	108.2	TF	Tap Factory	683	NA
	160.6	TF	Tap Factory	873	NA
	163.1	TF	Tap Factory	905	NA
	177.8	MWL	Miscellaneous Water Level	972	NA
	202.7	OBZ	Obstruction Other	1062	M 2
	206.0	MWL	Miscellaneous Water Level	1090	NA
	215.5	TF	Tap Factory	1155	NA
	217.0	TF	Tap Factory	1200	NA
	221.7	DSF(F02)	Deposits Settled Fine	1242	M 2
	223.2	AMH	Manhole	1351	NA
<b>M-707-022</b>					




Code: **AMH**  
Description: **Manhole**

Distance (ft): **.0**  
Structural Grade: **0**  
O&M Grade: **0**  
Clock Start/From:  
Clock To:  
1st Value:  
2nd Value:  
Value Percent:  
Continuous Index:  
Within 8" of Joint: **NO**  
Remarks: **M-707-026**




Code: **MWL**  
Description: **Miscellaneous Water Level**

Distance (ft): **.0**  
Structural Grade: **0**  
O&M Grade: **0**  
Clock Start/From:  
Clock To:  
1st Value:  
2nd Value:  
Value Percent: **5.000**  
Continuous Index:  
Within 8" of Joint: **NO**  
Remarks:




Code: **DSF**  
Description: **Deposits Settled Fine**

Distance (ft): **3.7**  
Structural Grade: **0**  
O&M Grade: **2**  
Clock Start/From: **5**  
Clock To: **7**  
1st Value:  
2nd Value:  
Value Percent: **5.000**  
Continuous Index: **S01**  
Within 8" of Joint: **YES**  
Remarks:



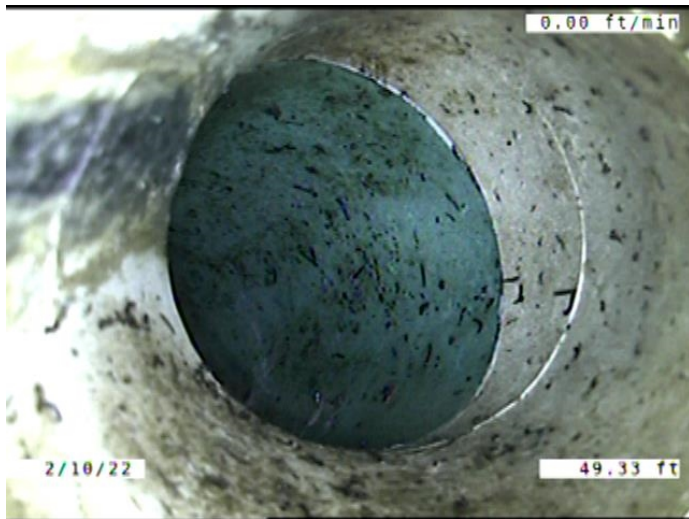
Code: **MWL**  
 Description: **Miscellaneous Water Level**

Distance (ft): **8.6**  
 Structural Grade: **0**  
 O&M Grade: **0**  
 Clock Start/From:  
 Clock To:  
 1st Value:  
 2nd Value:  
 Value Percent: **20.000**  
 Continuous Index:  
 Within 8" of Joint: **NO**  
 Remarks:




Code: **MWL**  
 Description: **Miscellaneous Water Level**

Distance (ft): **41.7**  
 Structural Grade: **0**  
 O&M Grade: **0**  
 Clock Start/From:  
 Clock To:  
 1st Value:  
 2nd Value:  
 Value Percent: **5.000**  
 Continuous Index:  
 Within 8" of Joint: **NO**  
 Remarks:



Code: **TF**  
Description: **Tap Factory**


Distance (ft): **49.3**  
Structural Grade: **0**  
O&M Grade: **0**  
Clock Start/From: **10**  
Clock To:  
1st Value: **4.000**  
2nd Value:  
Value Percent:  
Continuous Index:  
Within 8" of Joint: **YES**  
Remarks:



Code: **TF**  
Description: **Tap Factory**

Distance (ft): **50.7**  
Structural Grade: **0**  
O&M Grade: **0**  
Clock Start/From: **3**  
Clock To:  
1st Value: **4.000**  
2nd Value:  
Value Percent:  
Continuous Index:  
Within 8" of Joint: **YES**  
Remarks:





Code: **DSF**  
Description: **Deposits Settled Fine**

Distance (ft): **50.9**  
Structural Grade: **0**  
O&M Grade: **2**  
Clock Start/From: **5**  
Clock To: **7**  
1st Value:  
2nd Value:  
Value Percent: **5.000**  
Continuous Index: **F01**  
Within 8" of Joint: **YES**  
Remarks:


---



Code: **DSF**  
Description: **Deposits Settled Fine**

Distance (ft): **65.2**  
Structural Grade: **0**  
O&M Grade: **2**  
Clock Start/From: **5**  
Clock To: **7**  
1st Value:  
2nd Value:  
Value Percent: **5.000**  
Continuous Index: **S02**  
Within 8" of Joint: **YES**  
Remarks:

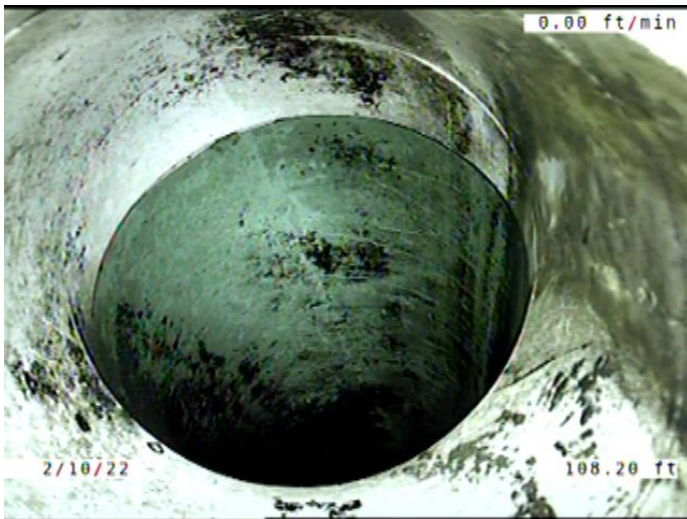
---



Code: **TF**  
Description: **Tap Factory**

Distance (ft): **106.5**  
Structural Grade: **0**  
O&M Grade: **0**  
Clock Start/From: **9**  
Clock To:  
1st Value: **4.000**  
2nd Value:  
Value Percent:  
Continuous Index:  
Within 8" of Joint: **YES**  
Remarks:

---



Code: **TF**  
Description: **Tap Factory**


Distance (ft): **108.2**  
Structural Grade: **0**  
O&M Grade: **0**  
Clock Start/From: **3**  
Clock To:  
1st Value: **4.000**  
2nd Value:  
Value Percent:  
Continuous Index:  
Within 8" of Joint: **YES**  
Remarks:

---



Code: **TF**  
 Description: **Tap Factory**

Distance (ft): **160.6**  
 Structural Grade: **0**  
 O&M Grade: **0**  
 Clock Start/From: **11**  
 Clock To:  
 1st Value: **4.000**  
 2nd Value:  
 Value Percent:  
 Continuous Index:  
 Within 8" of Joint: **YES**  
 Remarks:



Code: **TF**  
 Description: **Tap Factory**


Distance (ft): **163.1**  
 Structural Grade: **0**  
 O&M Grade: **0**  
 Clock Start/From: **3**  
 Clock To:  
 1st Value: **4.000**  
 2nd Value:  
 Value Percent:  
 Continuous Index:  
 Within 8" of Joint: **YES**  
 Remarks:






Code: **MWL**  
 Description: **Miscellaneous Water Level**

Distance (ft): **177.8**  
 Structural Grade: **0**  
 O&M Grade: **0**  
 Clock Start/From:  
 Clock To:  
 1st Value:  
 2nd Value:  
 Value Percent: **15.000**  
 Continuous Index:  
 Within 8" of Joint: **NO**  
 Remarks:




Code: **OBZ**  
 Description: **Obstruction Other**


Distance (ft): **202.7**  
 Structural Grade: **0**  
 O&M Grade: **2**  
 Clock Start/From: **5**  
 Clock To: **7**  
 1st Value:  
 2nd Value:  
 Value Percent: **5.000**  
 Continuous Index:  
 Within 8" of Joint: **YES**  
 Remarks: **ROOTS THAT HAVE BEEN CUT**



Code:	<b>MWL</b>
Description:	<b>Miscellaneous Water Level</b>
Distance (ft):	<b>206.0</b>
Structural Grade:	<b>0</b>
O&M Grade:	<b>0</b>
Clock Start/From:	
Clock To:	
1st Value:	
2nd Value:	
Value Percent:	<b>25.000</b>
Continuous Index:	
Within 8" of Joint:	<b>NO</b>
Remarks:	




Code:	<b>TF</b>
Description:	<b>Tap Factory</b>
Distance (ft):	<b>215.5</b>
Structural Grade:	<b>0</b>
O&M Grade:	<b>0</b>
Clock Start/From:	<b>9</b>
Clock To:	
1st Value:	<b>4.000</b>
2nd Value:	
Value Percent:	
Continuous Index:	
Within 8" of Joint:	<b>YES</b>
Remarks:	




Code: **TF**  
 Description: **Tap Factory**

Distance (ft): **217.0**  
 Structural Grade: **0**  
 O&M Grade: **0**  
 Clock Start/From: **2**  
 Clock To:  
 1st Value: **4.000**  
 2nd Value:  
 Value Percent:  
 Continuous Index:  
 Within 8" of Joint: **YES**  
 Remarks:



Code: **DSF**  
 Description: **Deposits Settled Fine**

Distance (ft): **221.7**  
 Structural Grade: **0**  
 O&M Grade: **2**  
 Clock Start/From: **5**  
 Clock To: **7**  
 1st Value:  
 2nd Value:  
 Value Percent: **5.000**  
 Continuous Index: **F02**  
 Within 8" of Joint: **YES**  
 Remarks:



Code:	<b>AMH</b>
Description:	<b>Manhole</b>
Distance (ft):	<b>223.2</b>
Structural Grade:	<b>0</b>
O&M Grade:	<b>0</b>
Clock Start/From:	
Clock To:	
1st Value:	
2nd Value:	
Value Percent:	
Continuous Index:	
Within 8" of Joint:	<b>NO</b>
Remarks:	<b>M-707-022</b>