


Profile/Photo Observation Report



Date:	04/10/2018	Weather:		Coding:	PACP 6.0
Pipe Length (ft):	167.5	Owner:	NA	Pre Clean:	Not Known
P.O.#:		Surveyor:	Jen Costello	PSR:	P-707-028-027
Customer:		Clean Date:	01/01/1900	Shape:	C

Street:	LINCOLN ST & E 12TH ST	Flow Control:	Not Controlled
City:	Hobart, IN	Year Renewed:	
Location:	Light Highway	Tape/Media #:	
Purpose:	Maintenance Related	Dia/Height:	8"
Use:	Sanitary	Material:	VCP
Drain Area:	NA	Lining:	Cured in Place
Category:	NA		
Comment:	Reverse setup. heavy blk silt at 15'- flow incorrect.		
Location Details:		Direction of Survey:	Downstream
US MH:	M-707-027	DS MH:	M-707-028
		Total Length Surveyed (ft):	16.9

O&M Index:	0.00	O&M Quick:	0000	O&M Rating:	0.00
Structural Index:	4.00	Structural Quick:	4100	Structural Rating:	4.00
Overall Index:	4.00	Overall Quick:	4100	Overall Rating:	4.00

	Position	Code	Observation	Video (sec)	Grade
	.0	AMH	Manhole	10	NA
	.0	MWL	Water Level	21	NA
	1.5	FM	Fracture Multiple	36	S 4
	16.9	MSA	Abandoned Survey	78	NA

Code:

AMH

Description:

Manhole

Distance (ft):

.0

Structural Grade:

0

O&M Grade:

0

Clock Start/From:

Clock To:

1st Value:

2nd Value:

Value Percent:


Continuous Index:

Within 8" of Joint:

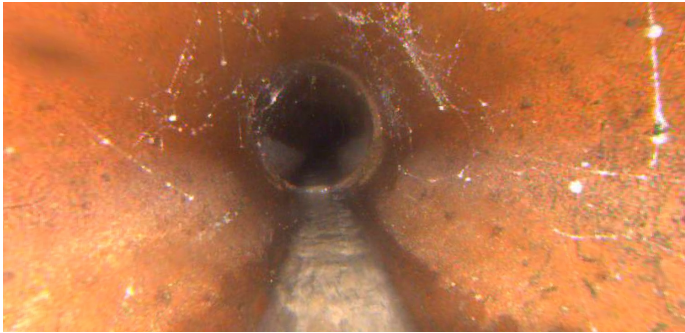
NO

Remarks:

M-707-027




Code:	MWL
Description:	Water Level




Distance (ft):	.0
Structural Grade:	0
O&M Grade:	0
Clock Start/From:	
Clock To:	
1st Value:	
2nd Value:	
Value Percent:	5.000
Continuous Index:	
Within 8" of Joint:	NO
Remarks:	

Code:	FM
Description:	Fracture Multiple



Distance (ft):	1.5
Structural Grade:	4
O&M Grade:	0
Clock Start/From:	8
Clock To:	4
1st Value:	
2nd Value:	
Value Percent:	
Continuous Index:	
Within 8" of Joint:	YES
Remarks:	



Code:	MSA
Description:	Abandoned Survey
Distance (ft):	16.9
Structural Grade:	0
O&M Grade:	0
Clock Start/From:	
Clock To:	
1st Value:	
2nd Value:	
Value Percent:	
Continuous Index:	
Within 8" of Joint:	NO
Remarks:	DEBRIS UNDER WATER