


Profile/Photo Observation Report




Date:	04/13/2018	Weather:		Coding:	PACP 6.0
Pipe Length (ft):	230.8	Owner:	NA	Pre Clean:	Not Known
P.O.#:		Surveyor:	Jen Costello	PSR:	P-707-031-032
Customer:		Clean Date:	01/01/1900	Shape:	C

Street:	LINCOLN ST	Flow Control:	Not Controlled
City:	Hobart, IN	Year Renewed:	
Location:	Light Highway	Tape/Media #:	
Purpose:	Maintenance Related	Dia/Height:	8"
Use:	Sanitary	Material:	VCP
Drain Area:	NA	Lining:	Cured in Place
Category:	NA		
Comment:	Reverse setup-heavy silt at 24'.flow incorrect.		
Location Details:		Direction of Survey:	Downstream
US MH:	M-707-032	DS MH:	M-707-031
		Total Length Surveyed (ft):	25.9

O&M Index:	3.00	O&M Quick:	4131	O&M Rating:	9.00
Structural Index:	5.00	Structural Quick:	5100	Structural Rating:	5.00
Overall Index:	3.50	Overall Quick:	5141	Overall Rating:	14.00


	Position	Code	Observation	Video (sec)	Grade
	.0	AMH	Manhole	11	NA
	.0	MWL	Water Level	22	NA
	.0	HSV	Hole Soil Visible	33	S 5
	25.1	TFD	Tap Factory Defective	96	M 2
	25.1	RML	Roots Medium Lateral	107	M 3
	25.7	RBJ	Roots Ball Joint	120	M 4
	25.9	MSA	Abandoned Survey	132	NA

Code: **AMH**
Description: **Manhole**



Distance (ft): **.0**
Structural Grade: **0**
O&M Grade: **0**
Clock Start/From:
Clock To:
1st Value:
2nd Value:
Value Percent:
Continuous Index:
Within 8" of Joint: **NO**
Remarks: **M-707-032**

Code:	MWL
Description:	Water Level




Distance (ft):	.0
Structural Grade:	0
O&M Grade:	0
Clock Start/From:	
Clock To:	
1st Value:	
2nd Value:	
Value Percent:	40.000
Continuous Index:	
Within 8" of Joint:	NO
Remarks:	

Code:	HSV
Description:	Hole Soil Visible




Distance (ft):	.0
Structural Grade:	5
O&M Grade:	0
Clock Start/From:	12
Clock To:	1
1st Value:	
2nd Value:	
Value Percent:	
Continuous Index:	
Within 8" of Joint:	YES
Remarks:	

Code: **TFD**
Description: **Tap Factory Defective**




Distance (ft): **25.1**
Structural Grade: **0**
O&M Grade: **2**
Clock Start/From: **10**
Clock To:
1st Value: **4.000**
2nd Value:
Value Percent:
Continuous Index:
Within 8" of Joint:
Remarks: **roots**

Code: **RML**
Description: **Roots Medium Lateral**




Distance (ft): **25.1**
Structural Grade: **0**
O&M Grade: **3**
Clock Start/From: **6**
Clock To: **12**
1st Value:
2nd Value:
Value Percent: **40.000**
Continuous Index:
Within 8" of Joint: **NO**
Remarks:

Code: **RBJ**
Description: **Roots Ball Joint**



Distance (ft): **25.7**
Structural Grade: **0**
O&M Grade: **4**
Clock Start/From: **8**
Clock To: **4**
1st Value:
2nd Value:
Value Percent: **90.000**
Continuous Index:
Within 8" of Joint: **YES**
Remarks:

Code: **MSA**
Description: **Abandoned Survey**



Distance (ft): **25.9**
Structural Grade: **0**
O&M Grade: **0**
Clock Start/From:
Clock To:
1st Value:
2nd Value:
Value Percent:
Continuous Index:
Within 8" of Joint: **NO**
Remarks: **roots**