


Profile/Photo Observation Report



Date:	04/11/2018	Weather:		Coding:	PACP 6.0
Pipe Length (ft):	283.8	Owner:	NA	Pre Clean:	Not Known
P.O.#:		Surveyor:	Jen Costello	PSR:	P-707-078-036
Customer:		Clean Date:	01/01/1900	Shape:	C

Street:	E 13TH ST	Flow Control:	Not Controlled
City:	Hobart, IN	Year Renewed:	
Location:	Light Highway	Tape/Media #:	
Purpose:	Maintenance Related	Dia/Height:	12"
Use:	Sanitary	Material:	VCP
Drain Area:	NA	Lining:	Cured in Place
Category:	NA		
Comment:	Reverse setup. heavy silt caused rollover at 4'.		
Location Details:		Direction of Survey:	Downstream
US MH:	M-707-036	DS MH:	M-707-078
		Total Length Surveyed (ft):	5.1

O&M Index:	2.00	O&M Quick:	2200	O&M Rating:	4.00
Structural Index:	2.00	Structural Quick:	2100	Structural Rating:	2.00
Overall Index:	2.00	Overall Quick:	2300	Overall Rating:	6.00

	Position	Code	Observation	Video (sec)	Grade
					
	.0	AMH	Manhole	10	NA
	.0	MWL	Water Level	21	NA
	2.3	DAE	Deposits Attached Encrustation	37	M 2
	3.9	CL	Crack Longitudinal	53	S 2
	3.9	IW	Infil Weeper	64	M 2
	5.1	MSA	Abandoned Survey	78	NA

Code: **AMH**
Description: **Manhole**




Distance (ft): **.0**
Structural Grade: **0**
O&M Grade: **0**
Clock Start/From:
Clock To:
1st Value:
2nd Value:
Value Percent:
Continuous Index:
Within 8" of Joint: **NO**
Remarks: **M-707-036**

Code:	MWL
Description:	Water Level



Distance (ft):	.0
Structural Grade:	0
O&M Grade:	0
Clock Start/From:	
Clock To:	
1st Value:	
2nd Value:	
Value Percent:	10.000
Continuous Index:	
Within 8" of Joint:	NO
Remarks:	

Code:	DAE
Description:	Deposits Attached Encrustation



Distance (ft):	2.3
Structural Grade:	0
O&M Grade:	2
Clock Start/From:	1
Clock To:	4
1st Value:	
2nd Value:	
Value Percent:	5.000
Continuous Index:	
Within 8" of Joint:	YES
Remarks:	

Code: **CL**
Description: **Crack Longitudinal**




Distance (ft): **3.9**
Structural Grade: **2**
O&M Grade: **0**
Clock Start/From: **10**
Clock To:
1st Value:
2nd Value:
Value Percent:
Continuous Index:
Within 8" of Joint: **YES**
Remarks:

Code: **IW**
Description: **Infil Weeper**



Distance (ft): **3.9**
Structural Grade: **0**
O&M Grade: **2**
Clock Start/From: **7**
Clock To: **11**
1st Value:
2nd Value:
Value Percent:
Continuous Index:
Within 8" of Joint: **YES**
Remarks:



Code:	MSA
Description:	Abandoned Survey
Distance (ft):	5.1
Structural Grade:	0
O&M Grade:	0
Clock Start/From:	
Clock To:	
1st Value:	
2nd Value:	
Value Percent:	
Continuous Index:	
Within 8" of Joint:	NO
Remarks:	debris