

Profile/Photo Observation Report




Date:	04/05/2018	Weather:		Coding:	PACP 6.0
Pipe Length (ft):	151.8	Owner:	NA	Pre Clean:	Not Known
P.O.#:		Surveyor:	Jen Costello	PSR:	P-707-056-055
Customer:		Clean Date:	01/01/1900	Shape:	C

Street:	13th	Flow Control:	Not Controlled
City:	Hobart, IN	Year Renewed:	
Location:	Light Highway	Tape/Media #:	
Purpose:	Maintenance Related	Dia/Height:	12"
Use:	Sanitary	Material:	PVC
Drain Area:	NA	Lining:	Cured in Place
Category:	NA		
Comment:			

Location Details:		Direction of Survey:	Upstream
US MH:	M-707-056	DS MH:	M-707-055
		Total Length Surveyed (ft):	144.6

O&M Index:	2.33	O&M Quick:	3122	O&M Rating:	7.00
Structural Index:	0.00	Structural Quick:	0000	Structural Rating:	0.00
Overall Index:	2.33	Overall Quick:	3122	Overall Rating:	7.00

	Position	Code	Observation	Video (sec)	Grade
	.0	AMH	Manhole	10	NA
	.0	MWL	Water Level	21	NA
	23.3	DAGS	Deposits Attached Grease	79	M 2
	23.5	TF	Tap Factory	91	NA
	47.9	IW	Infil Weeper	152	M 2
	54.7	TF	Tap Factory	179	NA
	140.4	TF	Tap Factory	364	NA
	141.5	DSZ	Deposits Settled Other	378	M 3
	144.6	AMH	Manhole	396	NA

Code: **AMH**
Description: **Manhole**



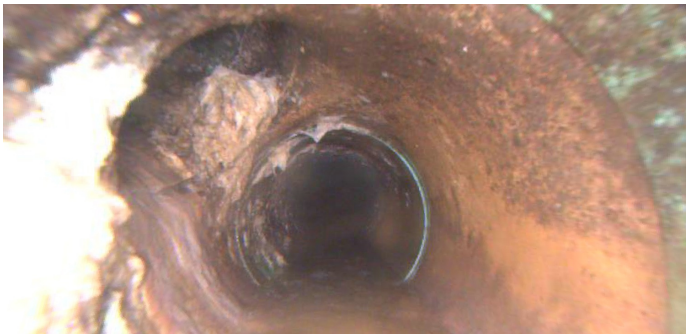
Distance (ft): **.0**
Structural Grade: **0**
O&M Grade: **0**
Clock Start/From:
Clock To:
1st Value:
2nd Value:
Value Percent:
Continuous Index:
Within 8" of Joint: **NO**
Remarks: **M-707-055**

Code:	MWL
Description:	Water Level



Distance (ft):	.0
Structural Grade:	0
O&M Grade:	0
Clock Start/From:	
Clock To:	
1st Value:	
2nd Value:	
Value Percent:	5.000
Continuous Index:	
Within 8" of Joint:	NO
Remarks:	

Code:	DAGS
Description:	Deposits Attached Grease



Distance (ft):	23.3
Structural Grade:	0
O&M Grade:	2
Clock Start/From:	7
Clock To:	10
1st Value:	
2nd Value:	
Value Percent:	5.000
Continuous Index:	
Within 8" of Joint:	NO
Remarks:	

Code: **TF**
Description: **Tap Factory**



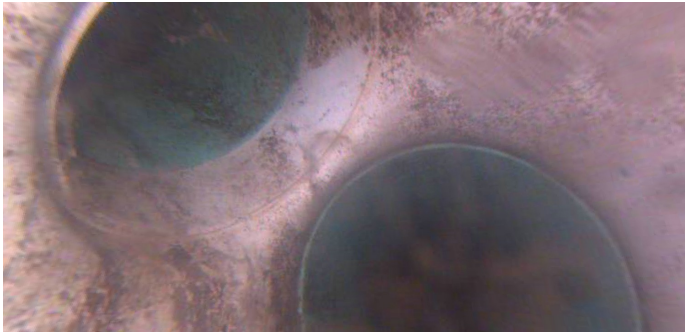
Distance (ft): **23.5**
Structural Grade: **0**
O&M Grade: **0**
Clock Start/From: **10**
Clock To:
1st Value: **4.000**
2nd Value:
Value Percent:
Continuous Index:
Within 8" of Joint:
Remarks:

Code: **IW**
Description: **Infil Weeper**




Distance (ft): **47.9**
Structural Grade: **0**
O&M Grade: **2**
Clock Start/From: **8**
Clock To: **4**
1st Value:
2nd Value:
Value Percent:
Continuous Index:
Within 8" of Joint: **YES**
Remarks:

Code: **TF**
Description: **Tap Factory**



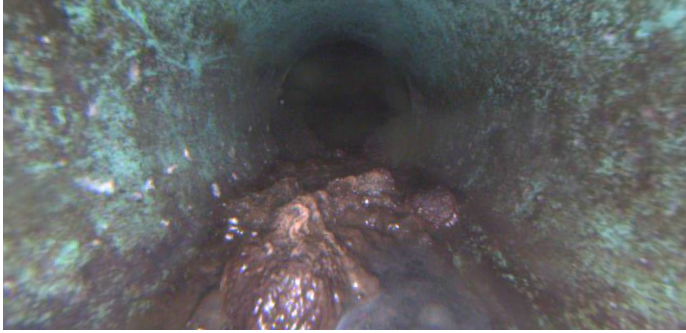
Distance (ft): **54.7**
Structural Grade: **0**
O&M Grade: **0**
Clock Start/From: **2**
Clock To:
1st Value: **4.000**
2nd Value:
Value Percent:
Continuous Index:
Within 8" of Joint:
Remarks:

Code: **TF**
Description: **Tap Factory**



Distance (ft): **140.4**
Structural Grade: **0**
O&M Grade: **0**
Clock Start/From: **10**
Clock To:
1st Value: **4.000**
2nd Value:
Value Percent:
Continuous Index:
Within 8" of Joint:
Remarks:

Code: **DSZ**
Description: **Deposits Settled Other**



Distance (ft): **141.5**
Structural Grade: **0**
O&M Grade: **3**
Clock Start/From: **4**
Clock To: **8**
1st Value:
2nd Value:
Value Percent: **20.000**
Continuous Index:
Within 8" of Joint: **NO**
Remarks: **MISC**

Code: **AMH**
Description: **Manhole**



Distance (ft): **144.6**
Structural Grade: **0**
O&M Grade: **0**
Clock Start/From:
Clock To:
1st Value:
2nd Value:
Value Percent:
Continuous Index:
Within 8" of Joint: **NO**
Remarks: **M-707-056**