


Profile/Photo Observation Report




Date:	04/10/2018	Weather:		Coding:	PACP 6.0
Pipe Length (ft):	93.7	Owner:	NA	Pre Clean:	Not Known
P.O.#:		Surveyor:	Jen Costello	PSR:	P-707-065-064
Customer:		Clean Date:	01/01/1900	Shape:	C

Street:	E 11TH PL	Flow Control:	Not Controlled
City:	Hobart, IN	Year Renewed:	
Location:	Light Highway	Tape/Media #:	
Purpose:	Maintenance Related	Dia/Height:	10"
Use:	Sanitary	Material:	VCP
Drain Area:	NA	Lining:	Cured in Place
Category:	NA		
Comment:	debris pile at 5'.flow incorrect.		
Location Details:		Direction of Survey:	Upstream
US MH:	M-707-064	DS MH:	M-707-065
		Total Length Surveyed (ft):	6.5

O&M Index:	3.00	O&M Quick:	3100	O&M Rating:	3.00
Structural Index:	4.00	Structural Quick:	4100	Structural Rating:	4.00
Overall Index:	3.50	Overall Quick:	4131	Overall Rating:	7.00


	Position	Code	Observation	Video (sec)	Grade
					
	.0	AMH	Manhole	10	NA
	.0	MWL	Water Level	21	NA
	1.7	FM	Fracture Multiple	36	S 4
	1.7	OBZ	Obstacle Other	47	M 3
	6.5	MSA	Abandoned Survey	68	NA

Code: **AMH**
Description: **Manhole**



Distance (ft): **.0**
Structural Grade: **0**
O&M Grade: **0**
Clock Start/From:
Clock To:
1st Value:
2nd Value:
Value Percent:
Continuous Index:
Within 8" of Joint: **NO**
Remarks: **M-707-065**

Code:	MWL
Description:	Water Level




Distance (ft):	.0
Structural Grade:	0
O&M Grade:	0
Clock Start/From:	
Clock To:	
1st Value:	
2nd Value:	
Value Percent:	20.000
Continuous Index:	
Within 8" of Joint:	NO
Remarks:	

Code:	FM
Description:	Fracture Multiple




Distance (ft):	1.7
Structural Grade:	4
O&M Grade:	0
Clock Start/From:	8
Clock To:	12
1st Value:	
2nd Value:	
Value Percent:	
Continuous Index:	
Within 8" of Joint:	YES
Remarks:	

Code: **OBZ**
Description: **Obstacle Other**



Distance (ft): **1.7**
Structural Grade: **0**
O&M Grade: **3**
Clock Start/From: **4**
Clock To: **8**
1st Value:
2nd Value:
Value Percent: **20.000**
Continuous Index:
Within 8" of Joint: **NO**
Remarks: **GREASE**

Code: **MSA**
Description: **Abandoned Survey**



Distance (ft): **6.5**
Structural Grade: **0**
O&M Grade: **0**
Clock Start/From:
Clock To:
1st Value:
2nd Value:
Value Percent:
Continuous Index:
Within 8" of Joint: **NO**
Remarks: **UNKNOWN**