

Profile/Photo Observation Report



Date:	03/30/2018	Weather:		Coding:	PACP 6.0
Pipe Length (ft):	211.4	Owner:	NA	Pre Clean:	Not Known
P.O.#:		Surveyor:	Jen Costello	PSR:	P-707-035-081
Customer:		Clean Date:	01/01/1900	Shape:	C

Street:	STATE ST	Flow Control:	Not Controlled
City:	Hobart, IN	Year Renewed:	
Location:	Light Highway	Tape/Media #:	
Purpose:	Maintenance Related	Dia/Height:	12"
Use:	Sanitary	Material:	VCP
Drain Area:	NA	Lining:	Cured in Place
Category:	NA		
Comment:	Flow direction wrong. Reverse setup.		
Location Details:		Direction of Survey:	Downstream
US MH:	M-707-081	DS MH:	M-707-035
		Total Length Surveyed (ft):	29.5

O&M Index:	2.00	O&M Quick:	2600	O&M Rating:	12.00
Structural Index:	0.00	Structural Quick:	0000	Structural Rating:	0.00
Overall Index:	2.00	Overall Quick:	2600	Overall Rating:	12.00

Position	Code	Observation	Video (sec)	Grade
M-707-081				
.0	AMH	Manhole	10	NA
.0	MWL	Water Level	21	NA
.0	DAGS(S01)	Deposits Attached Grease	32	M 2
3.3	TBA	Tap Break-in Active	52	NA
29.5	MSA	Abandoned Survey	117	NA
29.5	DAGS(F01)	Deposits Attached Grease	129	M 2

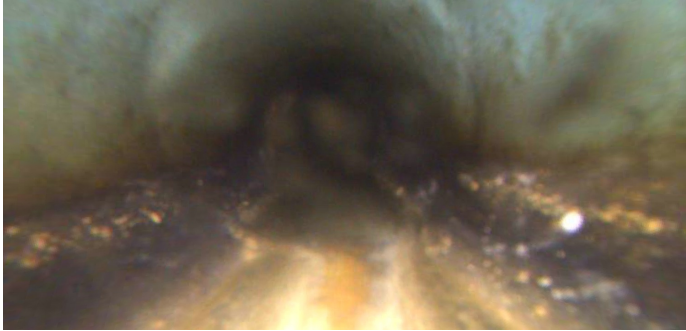
Camera Direction
↓

M-707-035



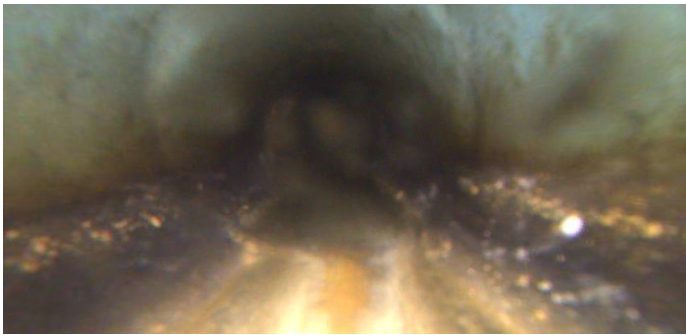
Code: **AMH**
 Description: **Manhole**
 Distance (ft): **.0**
 Structural Grade: **0**
 O&M Grade: **0**
 Clock Start/From:
 Clock To:
 1st Value:
 2nd Value:
 Value Percent:
 Continuous Index:
 Within 8" of Joint: **NO**
 Remarks: **M-707-081**

Code: **MWL**
Description: **Water Level**



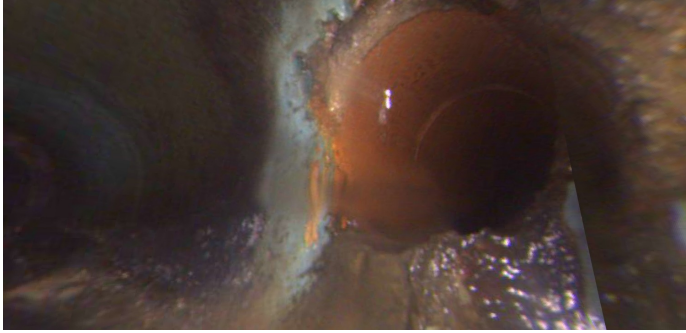
Distance (ft): **.0**
Structural Grade: **0**
O&M Grade: **0**
Clock Start/From:
Clock To:
1st Value:
2nd Value:
Value Percent: **5.000**
Continuous Index:
Within 8" of Joint: **NO**
Remarks:

Code: **DAGS**
Description: **Deposits Attached Grease**



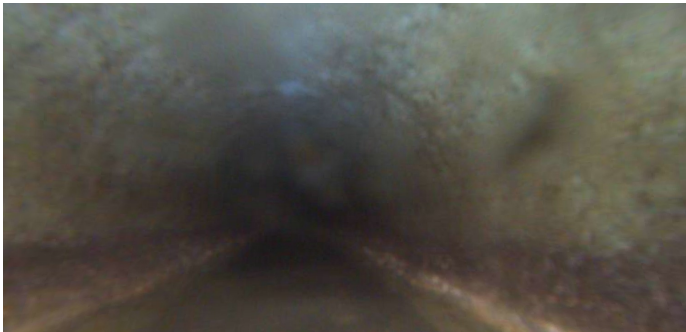
Distance (ft): **.0**
Structural Grade: **0**
O&M Grade: **2**
Clock Start/From: **7**
Clock To: **5**
1st Value:
2nd Value:
Value Percent: **5.000**
Continuous Index: **S01**
Within 8" of Joint: **NO**
Remarks:

Code: **TBA**
Description: **Tap Break-in Active**



Distance (ft): **3.3**
Structural Grade: **0**
O&M Grade: **0**
Clock Start/From: **9**
Clock To:
1st Value: **4.000**
2nd Value:
Value Percent:
Continuous Index:
Within 8" of Joint:
Remarks:

Code: **MSA**
Description: **Abandoned Survey**



Distance (ft): **29.5**
Structural Grade: **0**
O&M Grade: **0**
Clock Start/From:
Clock To:
1st Value:
2nd Value:
Value Percent:
Continuous Index:
Within 8" of Joint: **NO**
Remarks: **debris under water**



Code:	DAGS
Description:	Deposits Attached Grease
Distance (ft):	29.5
Structural Grade:	0
O&M Grade:	2
Clock Start/From:	7
Clock To:	5
1st Value:	
2nd Value:	
Value Percent:	5.000
Continuous Index:	F01
Within 8" of Joint:	NO
Remarks:	