

## Profile/Photo Observation Report




Date:	<b>03/31/2018</b>	Weather:		Coding:	<b>PACP 6.0</b>
Pipe Length (ft):	<b>230.3</b>	Owner:	<b>NA</b>	Pre Clean:	<b>Not Known</b>
P.O.#:		Surveyor:	<b>Jen Costello</b>	PSR:	<b>P-708-017-018</b>
Customer:		Clean Date:	<b>01/01/1900</b>	Shape:	<b>C</b>

Street:	<b>Hidden Oak</b>	Flow Control:	<b>Not Controlled</b>
City:	<b>Hobart, IN</b>	Year Renewed:	
Location:	<b>Sidewalk</b>	Tape/Media #:	
Purpose:	<b>Maintenance Related</b>	Dia/Height:	<b>8"</b>
Use:	<b>Sanitary</b>	Material:	<b>PVC</b>
Drain Area:	<b>NA</b>	Lining:	
Category:	<b>NA</b>		
Comment:	<b>Flow direction wrong.</b>		

Location Details:		Direction of Survey:	<b>Upstream</b>
US MH:	<b>M-708-018</b>	DS MH:	<b>M-708-017</b>
		Total Length Surveyed (ft):	<b>209.0</b>

O&M Index:	<b>2.00</b>	O&M Quick:	<b>2600</b>	O&M Rating:	<b>12.00</b>
Structural Index:	<b>0.00</b>	Structural Quick:	<b>0000</b>	Structural Rating:	<b>0.00</b>
Overall Index:	<b>2.00</b>	Overall Quick:	<b>2600</b>	Overall Rating:	<b>12.00</b>

	Position	Code	Observation	Video (sec)	Grade
	.0	AMH	Manhole	10	NA
	.0	MWL	Water Level	22	NA
	.0	DSF(S01)	Deposits Settled Fine	33	M 2
	17.3	TFA	Tap Factory Active	80	NA
	19.5	TFA	Tap Factory Active	99	NA
	22.0	DSF(F01)	Deposits Settled Fine	117	M 2
	117.5	TF	Tap Factory	321	NA
	119.1	TF	Tap Factory	338	NA
	206.0	MWL	Water Level	525	NA
	206.0	DAE	Deposits Attached Encrustation	536	M 2
	206.0	IW	Infil Weeper	547	M 2
	209.0	MSA	Abandoned Survey	564	NA

Code: **AMH**  
Description: **Manhole**



Distance (ft): **.0**  
Structural Grade: **0**  
O&M Grade: **0**  
Clock Start/From:  
Clock To:  
1st Value:  
2nd Value:  
Value Percent:  
Continuous Index:  
Within 8" of Joint: **NO**  
Remarks: **M-708-017**

---

Code:	<b>MWL</b>
Description:	<b>Water Level</b>



Distance (ft):	<b>.0</b>
Structural Grade:	<b>0</b>
O&M Grade:	<b>0</b>
Clock Start/From:	
Clock To:	
1st Value:	
2nd Value:	
Value Percent:	<b>5.000</b>
Continuous Index:	
Within 8" of Joint:	<b>NO</b>
Remarks:	

---


Code:	<b>DSF</b>
Description:	<b>Deposits Settled Fine</b>



Distance (ft):	<b>.0</b>
Structural Grade:	<b>0</b>
O&M Grade:	<b>2</b>
Clock Start/From:	<b>6</b>
Clock To:	
1st Value:	
2nd Value:	
Value Percent:	<b>5.000</b>
Continuous Index:	<b>S01</b>
Within 8" of Joint:	<b>NO</b>
Remarks:	

---

Code: **TFA**  
Description: **Tap Factory Active**



Distance (ft): **17.3**  
Structural Grade: **0**  
O&M Grade: **0**  
Clock Start/From: **3**  
Clock To:  
1st Value: **4.000**  
2nd Value:  
Value Percent:  
Continuous Index:  
Within 8" of Joint:  
Remarks:

---


Code: **TFA**  
Description: **Tap Factory Active**



Distance (ft): **19.5**  
Structural Grade: **0**  
O&M Grade: **0**  
Clock Start/From: **9**  
Clock To:  
1st Value: **4.000**  
2nd Value:  
Value Percent:  
Continuous Index:  
Within 8" of Joint:  
Remarks:

---

Code: **DSF**  
Description: **Deposits Settled Fine**



Distance (ft): **22.0**  
Structural Grade: **0**  
O&M Grade: **2**  
Clock Start/From: **6**  
Clock To:  
1st Value:  
2nd Value:  
Value Percent: **5.000**  
Continuous Index: **F01**  
Within 8" of Joint: **NO**  
Remarks:

---

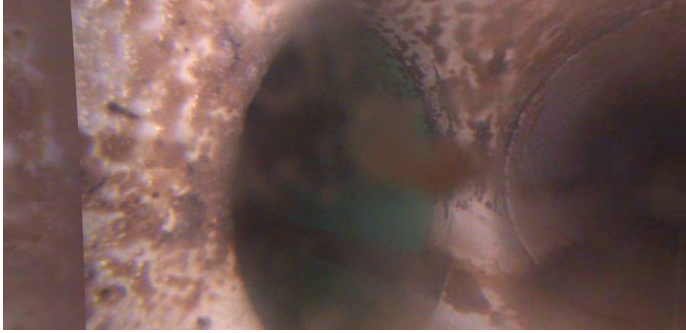
Code: **TF**  
Description: **Tap Factory**



Distance (ft): **117.5**  
Structural Grade: **0**  
O&M Grade: **0**  
Clock Start/From: **9**  
Clock To:  
1st Value: **4.000**  
2nd Value:  
Value Percent:  
Continuous Index:  
Within 8" of Joint:  
Remarks:

---


Code: **TF**  
Description: **Tap Factory**



Distance (ft): **119.1**  
Structural Grade: **0**  
O&M Grade: **0**  
Clock Start/From: **3**  
Clock To:  
1st Value: **4.000**  
2nd Value:  
Value Percent:  
Continuous Index:  
Within 8" of Joint:  
Remarks:

---


Code: **MWL**  
Description: **Water Level**



Distance (ft): **206.0**  
Structural Grade: **0**  
O&M Grade: **0**  
Clock Start/From:  
Clock To:  
1st Value:  
2nd Value:  
Value Percent: **30.000**  
Continuous Index:  
Within 8" of Joint: **NO**  
Remarks:

---

Code: **DAE**  
Description: **Deposits Attached Encrustation**



Distance (ft): **206.0**  
Structural Grade: **0**  
O&M Grade: **2**  
Clock Start/From: **8**  
Clock To: **4**  
1st Value:  
2nd Value:  
Value Percent: **5.000**  
Continuous Index:  
Within 8" of Joint: **YES**  
Remarks:

---

Code: **IW**  
Description: **Infil Weeper**



Distance (ft): **206.0**  
Structural Grade: **0**  
O&M Grade: **2**  
Clock Start/From: **8**  
Clock To: **4**  
1st Value:  
2nd Value:  
Value Percent:  
Continuous Index:  
Within 8" of Joint: **YES**  
Remarks:





Code:	<b>MSA</b>
Description:	<b>Abandoned Survey</b>
Distance (ft):	<b>209.0</b>
Structural Grade:	<b>0</b>
O&M Grade:	<b>0</b>
Clock Start/From:	
Clock To:	
1st Value:	
2nd Value:	
Value Percent:	
Continuous Index:	
Within 8" of Joint:	<b>NO</b>
Remarks:	<b>DEBRIS UNDER WATER</b>