

Profile/Photo Observation Report



Date:	04/14/2018	Weather:		Coding:	PACP 6.0
Pipe Length (ft):		Owner:	City of Hobart	Pre Clean:	No Pre-Cleaning
P.O.#:	46-1	Surveyor:	M. Pielacha	PSR:	M-708-020-M-708-021
Customer:	City of Hobart	Clean Date:		Shape:	C

Street:	Off Lake Park Avenue	Flow Control:	Not Controlled
City:	Hobart, IN	Year Renewed:	
Location:	Light Highway	Tape/Media #:	DEP 46
Purpose:	Routine Assessment	Dia/Height:	6"
Use:	Sanitary	Material:	PVC
Drain Area:		Lining:	
Category:	NA		
Comment:			
Location Details:		Direction of Survey:	Upstream
US MH:	M-708-020	DS MH:	M-708-021
		Total Length Surveyed (ft):	24.9

O&M Index:	2.00	O&M Quick:	2100	O&M Rating:	2.00
Structural Index:	0.00	Structural Quick:	0000	Structural Rating:	0.00
Overall Index:	2.00	Overall Quick:	2100	Overall Rating:	2.00

M-708-021

Camera Direction

M-708-020

Position	Code	Observation	Video (sec)	Grade
.0	AMH	Manhole	0	NA
.0	MWL	Water Level	9	NA
23.6	LR	Alignment Right	55	M 2
24.7	MGO	General Observation	102	NA
24.7	MSA	Abandoned Survey	120	NA




Code:	AMH
Description:	Manhole
Distance (ft):	.0
Structural Grade:	0
O&M Grade:	0
Clock Start/From:	
Clock To:	
1st Value:	
2nd Value:	
Value Percent:	
Continuous Index:	
Within 8" of Joint:	NO
Remarks:	M-708-021




Code: **MWL**
Description: **Water Level**

Distance (ft): **.0**
Structural Grade: **0**
O&M Grade: **0**
Clock Start/From:
Clock To:
1st Value:
2nd Value:
Value Percent: **5.000**
Continuous Index:
Within 8" of Joint: **NO**
Remarks:




Code: **LR**
Description: **Alignment Right**

Distance (ft): **23.6**
Structural Grade: **0**
O&M Grade: **2**
Clock Start/From:
Clock To:
1st Value:
2nd Value:
Value Percent: **20.000**
Continuous Index:
Within 8" of Joint: **NO**
Remarks:



Code:	MGO
Description:	General Observation
Distance (ft):	24.7
Structural Grade:	0
O&M Grade:	0
Clock Start/From:	
Clock To:	
1st Value:	
2nd Value:	
Value Percent:	
Continuous Index:	
Within 8" of Joint:	NO
Remarks:	Can not make bend. Appears to be a crossbore ahead



Code:	MSA
Description:	Abandoned Survey
Distance (ft):	24.7
Structural Grade:	0
O&M Grade:	0
Clock Start/From:	
Clock To:	
1st Value:	
2nd Value:	
Value Percent:	
Continuous Index:	
Within 8" of Joint:	NO
Remarks:	can not make bend