

Profile/Photo Observation Report



Date:	04/16/2018	Weather:	Dry	Coding:	PACP 6.0
Pipe Length (ft):		Owner:	City of Hobart	Pre Clean:	No Pre-Cleaning
P.O.#:	65-1	Surveyor:	M. Pielacha	PSR:	M-708-023-M-708-014
Customer:	City of Hobart	Clean Date:		Shape:	C


Street:	Off Lake Park Avenue	Flow Control:	Not Controlled
City:	Hobart, IN	Year Renewed:	
Location:	Parking Lot	Tape/Media #:	DEP 65
Purpose:	Routine Assessment	Dia/Height:	15"
Use:	Sanitary	Material:	PVC
Drain Area:		Lining:	Other
Category:	NA		

Comment:

Location Details: Direction of Survey: **Downstream**

US MH: **M-708-023** DS MH: **M-708-014** Total Length Surveyed (ft): **.1**

O&M Index:	0.00	O&M Quick:	0000	O&M Rating:	0.00
Structural Index:	0.00	Structural Quick:	0000	Structural Rating:	0.00
Overall Index:	0.00	Overall Quick:	0000	Overall Rating:	0.00

	Position	Code	Observation	Video (sec)	Grade
					
	.0	AMH	Manhole	0	NA
	.0	MWL	Water Level	10	NA
	.0	MSA	Abandoned Survey	17	NA



Code:

AMH

Description:

Manhole

Distance (ft):

.0

Structural Grade:

0

O&M Grade:

0

Clock Start/From:

Clock To:

1st Value:

2nd Value:

Value Percent:


Continuous Index:

Within 8" of Joint:

NO


Remarks:

M-708-023



Code: **MWL**
Description: **Water Level**

Distance (ft): **.0**
Structural Grade: **0**
O&M Grade: **0**
Clock Start/From:
Clock To:
1st Value:
2nd Value:
Value Percent: **30.000**
Continuous Index:
Within 8" of Joint: **NO**
Remarks:



Code: **MSA**
Description: **Abandoned Survey**

Distance (ft): **.0**
Structural Grade: **0**
O&M Grade: **0**
Clock Start/From:
Clock To:
1st Value:
2nd Value:
Value Percent:
Continuous Index:
Within 8" of Joint: **NO**
Remarks: **capped off**