


Profile/Photo Observation Report




Date:	04/10/2018	Weather:		Coding:	PACP 6.0
Pipe Length (ft):		Owner:	City of Hobart	Pre Clean:	Not Known
P.O.#:	222	Surveyor:	B. Helbling	PSR:	P-708-024-023
Customer:	City of Hobart	Clean Date:		Shape:	C

Street:	South Lake Park Avenue	Flow Control:	Not Controlled
City:	Hobart, IN	Year Renewed:	
Location:	Parking Lot	Tape/Media #:	DEP222
Purpose:	Routine Assessment	Dia/Height:	12"
Use:	Sanitary	Material:	PVC
Drain Area:		Lining:	
Category:	NA		
Comment:	YES501824 Submital 2		
Location Details:		Direction of Survey:	Upstream
US MH:	M-708-023	DS MH:	M-708-024
		Total Length Surveyed (ft):	4.6


O&M Index:	0.00	O&M Quick:	0000	O&M Rating:	0.00
Structural Index:	0.00	Structural Quick:	0000	Structural Rating:	0.00
Overall Index:	0.00	Overall Quick:	0000	Overall Rating:	0.00

	Position	Code	Observation	Video (sec)	Grade
	.0	AMH	Manhole	0	NA
	.0	MWL	Water Level	17	NA
	4.5	MSA	Abandoned Survey	379	NA



Code: **AMH**
Description: **Manhole**

Distance (ft): **.0**
Structural Grade: **0**
O&M Grade: **0**
Clock Start/From:
Clock To:
1st Value:
2nd Value:
Value Percent:
Continuous Index:
Within 8" of Joint: **NO**
Remarks: **M-708-024**



Code: **MWL**
Description: **Water Level**

Distance (ft): **.0**
Structural Grade: **0**
O&M Grade: **0**
Clock Start/From:
Clock To:
1st Value:
2nd Value:
Value Percent: **40.000**
Continuous Index:
Within 8" of Joint: **NO**
Remarks:



Code: **MSA**
Description: **Abandoned Survey**

Distance (ft): **4.5**
Structural Grade: **0**
O&M Grade: **0**
Clock Start/From:
Clock To:
1st Value:
2nd Value:
Value Percent:
Continuous Index:
Within 8" of Joint: **NO**
Remarks: **Cannot pass debris under flow**