

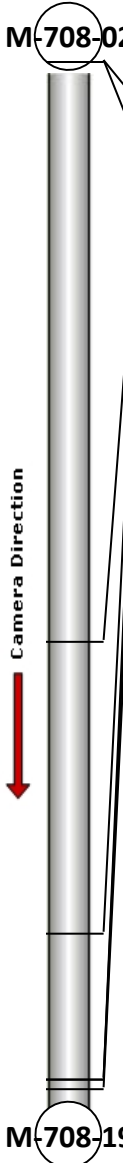
## Profile/Photo Observation Report



Date:	<b>04/07/2018</b>	Weather:		Coding:	<b>PACP 6.0</b>
Pipe Length (ft):	<b>392.2</b>	Owner:	<b>NA</b>	Pre Clean:	<b>Not Known</b>
P.O.#:		Surveyor:	<b>Jen Costello</b>	PSR:	<b>P-708-025-019</b>
Customer:		Clean Date:	<b>01/01/1900</b>	Shape:	<b>C</b>

Street:	<b>Hobart</b>	Flow Control:	<b>Not Controlled</b>
City:	<b>Hobart, IN</b>	Year Renewed:	
Location:	<b>Parking Lot</b>	Tape/Media #:	
Purpose:	<b>Maintenance Related</b>	Dia/Height:	<b>8"</b>
Use:	<b>Sanitary</b>	Material:	<b>PVC</b>
Drain Area:	<b>NA</b>	Lining:	<b>Cured in Place</b>
Category:	<b>NA</b>		
Comment:	<b>Reverse setup. Debris obstruction at 64'.</b>		
Location Details:		Direction of Survey:	<b>Downstream</b>
US MH:	<b>M-708-025</b>	DS MH:	<b>M-708-198</b>
		Total Length Surveyed (ft):	<b>65.4</b>

O&M Index:	<b>3.50</b>	O&M Quick:	<b>5121</b>	O&M Rating:	<b>7.00</b>
Structural Index:	<b>0.00</b>	Structural Quick:	<b>0000</b>	Structural Rating:	<b>0.00</b>
Overall Index:	<b>3.50</b>	Overall Quick:	<b>5121</b>	Overall Rating:	<b>7.00</b>

	Position	Code	Observation	Video (sec)	Grade
					


Code: **AMH**  
Description: **Manhole**



Distance (ft): **.0**  
Structural Grade: **0**  
O&M Grade: **0**  
Clock Start/From:  
Clock To:  
1st Value:  
2nd Value:  
Value Percent:  
Continuous Index:  
Within 8" of Joint: **NO**  
Remarks: **M-708-025**

---

Code:	<b>MWL</b>
Description:	<b>Water Level</b>



Distance (ft):	<b>.0</b>
Structural Grade:	<b>0</b>
O&M Grade:	<b>0</b>
Clock Start/From:	
Clock To:	
1st Value:	
2nd Value:	
Value Percent:	<b>5.000</b>
Continuous Index:	
Within 8" of Joint:	<b>NO</b>
Remarks:	

---


Code:	<b>TFC</b>
Description:	<b>Tap Factory Capped</b>



Distance (ft):	<b>36.5</b>
Structural Grade:	<b>0</b>
O&M Grade:	<b>0</b>
Clock Start/From:	<b>9</b>
Clock To:	
1st Value:	<b>4.000</b>
2nd Value:	
Value Percent:	
Continuous Index:	
Within 8" of Joint:	
Remarks:	

---

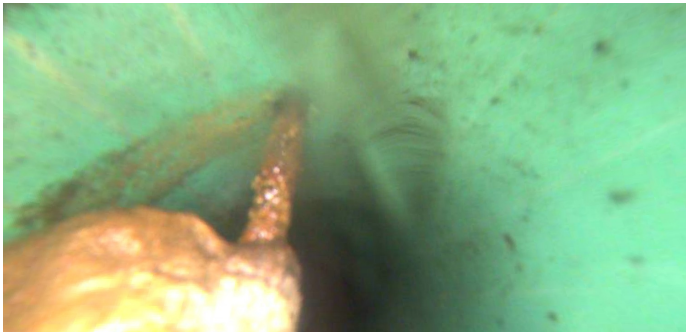
Code: **TF**  
Description: **Tap Factory**



Distance (ft): **54.8**  
Structural Grade: **0**  
O&M Grade: **0**  
Clock Start/From: **9**  
Clock To:  
1st Value: **4.000**  
2nd Value:  
Value Percent:  
Continuous Index:  
Within 8" of Joint:  
Remarks:

---


Code: **OBP**  
Description: **Obstacle External Pipe or Cable**



Distance (ft): **64.0**  
Structural Grade: **0**  
O&M Grade: **2**  
Clock Start/From: **12**  
Clock To: **6**  
1st Value:  
2nd Value:  
Value Percent: **5.000**  
Continuous Index:  
Within 8" of Joint: **NO**  
Remarks:

---

Code: **DAE**  
Description: **Deposits Attached Encrustation**



Distance (ft): **64.0**  
Structural Grade: **0**  
O&M Grade: **5**  
Clock Start/From: **6**  
Clock To: **10**  
1st Value:  
2nd Value:  
Value Percent: **40.000**  
Continuous Index:  
Within 8" of Joint: **NO**  
Remarks:

---

Code: **MSA**  
Description: **Abandoned Survey**



Distance (ft): **64.5**  
Structural Grade: **0**  
O&M Grade: **0**  
Clock Start/From:  
Clock To:  
1st Value:  
2nd Value:  
Value Percent:  
Continuous Index:  
Within 8" of Joint: **NO**  
Remarks: **OBP**