

Profile/Photo Observation Report

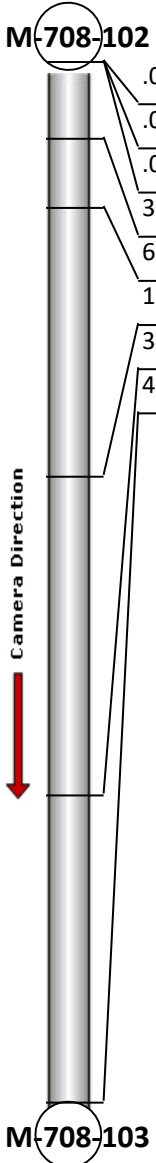


Date:	10/11/2018	Weather:		Coding:	PACP 6.0
Pipe Length (ft):	396.8	Owner:	NA	Pre Clean:	Not Known
P.O.#:		Surveyor:	Selasie Honu	PSR:	P-708-103-102
Customer:		Clean Date:	01/01/1900	Shape:	C

Street:	Bracken Pkwy.	Flow Control:	Not Controlled
City:	Hobart, IN	Year Renewed:	
Location:	Light Highway	Tape/Media #:	
Purpose:	Routine Assessment	Dia/Height:	12"
Use:	Sanitary	Material:	VCP
Drain Area:	NA	Lining:	
Category:	NA		
Comment:			

Location Details:		Direction of Survey:	Upstream
US MH:	M-708-103	DS MH:	M-708-102
		Total Length Surveyed (ft):	48.4

O&M Index:	3.00	O&M Quick:	3500	O&M Rating:	15.00
Structural Index:	2.00	Structural Quick:	2500	Structural Rating:	10.00
Overall Index:	2.50	Overall Quick:	3525	Overall Rating:	25.00

	Position	Code	Observation	Video (sec)	Grade
	.0	AMH	Manhole	10	NA
	.0	MWL	Water Level	21	NA
	.0	MWLS(S01)	Water Level Sag	32	S 2
	3.6	MWLS(F01)	Water Level Sag	51	S 2
	6.8	MWLS	Water Level Sag	68	S 2
	19.3	MWLS(S02)	Water Level Sag	105	S 2
	34.1	MWLS(F02)	Water Level Sag	145	S 2
	48.4	MSA	Abandoned Survey	185	NA

Code: **AMH**
Description: **Manhole**



Distance (ft): **.0**
Structural Grade: **0**
O&M Grade: **0**
Clock Start/From:
Clock To:
1st Value:
2nd Value:
Value Percent:
Continuous Index:
Within 8" of Joint: **NO**
Remarks: **M-708-102**

Code:	MWL
Description:	Water Level



Distance (ft):	.0
Structural Grade:	0
O&M Grade:	0
Clock Start/From:	
Clock To:	
1st Value:	
2nd Value:	
Value Percent:	5.000
Continuous Index:	
Within 8" of Joint:	NO
Remarks:	

Code:	MWLS
Description:	Water Level Sag




Distance (ft):	.0
Structural Grade:	2
O&M Grade:	3
Clock Start/From:	
Clock To:	
1st Value:	
2nd Value:	
Value Percent:	10.000
Continuous Index:	S01
Within 8" of Joint:	NO
Remarks:	

Code: **MWLS**
Description: **Water Level Sag**




Distance (ft): **3.6**
Structural Grade: **2**
O&M Grade: **3**
Clock Start/From:
Clock To:
1st Value:
2nd Value:
Value Percent: **10.000**
Continuous Index: **F01**
Within 8" of Joint: **NO**
Remarks:

Code: **MWLS**
Description: **Water Level Sag**



Distance (ft): **6.8**
Structural Grade: **2**
O&M Grade: **3**
Clock Start/From:
Clock To:
1st Value:
2nd Value:
Value Percent: **10.000**
Continuous Index:
Within 8" of Joint: **NO**
Remarks:

Code: **MWLS**
Description: **Water Level Sag**




Distance (ft): **19.3**
Structural Grade: **2**
O&M Grade: **3**
Clock Start/From:
Clock To:
1st Value:
2nd Value:
Value Percent: **20.000**
Continuous Index: **S02**
Within 8" of Joint: **NO**
Remarks:

Code: **MWLS**
Description: **Water Level Sag**



Distance (ft): **34.1**
Structural Grade: **2**
O&M Grade: **3**
Clock Start/From:
Clock To:
1st Value:
2nd Value:
Value Percent: **20.000**
Continuous Index: **F02**
Within 8" of Joint: **NO**
Remarks:



Code:	MSA
Description:	Abandoned Survey
Distance (ft):	48.4
Structural Grade:	0
O&M Grade:	0
Clock Start/From:	
Clock To:	
1st Value:	
2nd Value:	
Value Percent:	
Continuous Index:	
Within 8" of Joint:	NO
Remarks:	camera stopped