

## Profile/Photo Observation Report




Date:	<b>03/31/2018</b>	Weather:		Coding:	<b>PACP 6.0</b>
Pipe Length (ft):	<b>104.5</b>	Owner:	<b>NA</b>	Pre Clean:	<b>Not Known</b>
P.O.#:		Surveyor:	<b>Jen Costello</b>	PSR:	<b>P-708-142-141</b>
Customer:		Clean Date:	<b>01/01/1900</b>	Shape:	<b>C</b>

Street:	<b>Lake</b>	Flow Control:	<b>Not Controlled</b>
City:	<b>Hobart, IN</b>	Year Renewed:	
Location:	<b>Light Highway</b>	Tape/Media #:	
Purpose:	<b>Maintenance Related</b>	Dia/Height:	<b>8"</b>
Use:	<b>Sanitary</b>	Material:	<b>PVC</b>
Drain Area:	<b>NA</b>	Lining:	<b>Cured in Place</b>
Category:	<b>NA</b>		
Comment:	<b>Flow direction wrong.</b>		

Location Details:		Direction of Survey:	<b>Downstream</b>
US MH:	<b>M-708-141</b>	DS MH:	<b>M-708-142</b>
		Total Length Surveyed (ft):	<b>98.4</b>

O&M Index:	<b>3.00</b>	O&M Quick:	<b>4121</b>	O&M Rating:	<b>6.00</b>
Structural Index:	<b>0.00</b>	Structural Quick:	<b>0000</b>	Structural Rating:	<b>0.00</b>
Overall Index:	<b>3.00</b>	Overall Quick:	<b>4121</b>	Overall Rating:	<b>6.00</b>

	Position	Code	Observation	Video (sec)	Grade
	M-708-141				
	.0	AMH	Manhole	10	NA
	.0	MWL	Water Level	21	NA
	21.2	TFD	Tap Factory Defective	75	M 2
	21.2	RMB	Roots Medium Barrel	87	M 4
	79.4	TF	Tap Factory	215	NA
	79.4	MWL	Water Level	226	NA
	98.4	AMH	Manhole	276	NA
M-708-142					

Code: **AMH**  
Description: **Manhole**




Distance (ft): **.0**  
Structural Grade: **0**  
O&M Grade: **0**  
Clock Start/From:  
Clock To:  
1st Value:  
2nd Value:  
Value Percent:  
Continuous Index:  
Within 8" of Joint: **NO**  
Remarks: **M-708-141**



Code: **MWL**  
Description: **Water Level**

Distance (ft): **.0**  
Structural Grade: **0**  
O&M Grade: **0**  
Clock Start/From:  
Clock To:  
1st Value:  
2nd Value:  
Value Percent: **10.000**  
Continuous Index:  
Within 8" of Joint: **NO**  
Remarks:




Code: **TFD**  
Description: **Tap Factory Defective**

Distance (ft): **21.2**  
Structural Grade: **0**  
O&M Grade: **2**  
Clock Start/From: **2**  
Clock To:  
1st Value: **4.000**  
2nd Value:  
Value Percent:  
Continuous Index:  
Within 8" of Joint:  
Remarks: **roots**

---

Code: **RMB**  
Description: **Roots Medium Barrel**



Distance (ft): **21.2**  
Structural Grade: **0**  
O&M Grade: **4**  
Clock Start/From: **2**  
Clock To:  
1st Value:  
2nd Value:  
Value Percent: **5.000**  
Continuous Index:  
Within 8" of Joint: **NO**  
Remarks:

---

Code: **TF**  
Description: **Tap Factory**



Distance (ft): **79.4**  
Structural Grade: **0**  
O&M Grade: **0**  
Clock Start/From: **2**  
Clock To:  
1st Value: **4.000**  
2nd Value:  
Value Percent:  
Continuous Index:  
Within 8" of Joint:  
Remarks:

---

Code: **MWL**  
Description: **Water Level**



Distance (ft): **79.4**  
Structural Grade: **0**  
O&M Grade: **0**  
Clock Start/From:  
Clock To:  
1st Value:  
2nd Value:  
Value Percent: **20.000**  
Continuous Index:  
Within 8" of Joint: **NO**  
Remarks:

---

Code: **AMH**  
Description: **Manhole**



Distance (ft): **98.4**  
Structural Grade: **0**  
O&M Grade: **0**  
Clock Start/From:  
Clock To:  
1st Value:  
2nd Value:  
Value Percent:  
Continuous Index:  
Within 8" of Joint: **NO**  
Remarks: **M-708-142**