


Profile/Photo Observation Report




Date:	09/14/2023	Weather:		Coding:	PACP 7.0
Pipe Length (ft):	5.5	Owner:	City of Hobart	Pre Clean:	Light Cleaning
P.O.#:	YES502259	Surveyor:	S. Bucklin	PSR:	P-708-148.1-148
Customer:	City of Hobart	Clean Date:	09/07/2023	Shape:	C

Street:	South Lake Street	Flow Control:	Not Controlled
City:	Hobart, IN	Year Renewed:	
Location:	Easement/Right of Way	Tape/Media #:	
Purpose:	Routine Assessment	Dia/Height:	8"
Use:	Sanitary Sewage Pipe	Material:	PVC
Drain Area:		Lining:	None
Category:	NA		
Comment:			
Location Details:		Direction of Survey:	Upstream
US MH:	M-708-148.1	DS MH:	M-708-148
		Total Length Surveyed (ft):	5.5

O&M Index:	0.00	O&M Quick:	0000	O&M Rating:	0.00
Structural Index:	0.00	Structural Quick:	0000	Structural Rating:	0.00
Overall Index:	0.00	Overall Quick:	0000	Overall Rating:	0.00


	Position	Code	Observation	Video (sec)	Grade
	.0	AMH	Manhole	0	NA
	.0	MWL	Miscellaneous Water Level	78	NA
	5.5	AMH	Manhole	177	NA



Code:	AMH
Description:	Manhole
Distance (ft):	.0
Structural Grade:	0
O&M Grade:	0
Clock Start/From:	
Clock To:	
1st Value:	
2nd Value:	
Value Percent:	
Continuous Index:	
Within 8" of Joint:	NO
Remarks:	M-708-148



Code:	MWL
Description:	Miscellaneous Water Level
Distance (ft):	.0
Structural Grade:	0
O&M Grade:	0
Clock Start/From:	
Clock To:	
1st Value:	
2nd Value:	
Value Percent:	5.000
Continuous Index:	
Within 8" of Joint:	NO
Remarks:	



Code:	AMH
Description:	Manhole
Distance (ft):	5.5
Structural Grade:	0
O&M Grade:	0
Clock Start/From:	
Clock To:	
1st Value:	
2nd Value:	
Value Percent:	
Continuous Index:	
Within 8" of Joint:	NO
Remarks:	M-708-148.1