

## Profile/Photo Observation Report




Date:	<b>03/20/2018</b>	Weather:		Coding:	<b>PACP 6.0</b>
Pipe Length (ft):	<b>130.8</b>	Owner:	<b>NA</b>	Pre Clean:	<b>Not Known</b>
P.O.#:		Surveyor:	<b>John Kuglmaier</b>	PSR:	<b>P-709-019-018</b>
Customer:		Clean Date:	<b>01/01/1900</b>	Shape:	<b>C</b>

Street:	<b>DUNLIN CT</b>	Flow Control:	<b>Not Controlled</b>
City:	<b>Hobart, IN</b>	Year Renewed:	
Location:	<b>Yard</b>	Tape/Media #:	
Purpose:	<b>Maintenance Related</b>	Dia/Height:	<b>8"</b>
Use:	<b>Sanitary</b>	Material:	<b>PVC</b>
Drain Area:	<b>NA</b>	Lining:	
Category:	<b>NA</b>		
Comment:	<b>large Mud pile at 126'.</b>		

Location Details:		Direction of Survey:	<b>Upstream</b>
US MH:	<b>M-709-018</b>	DS MH:	<b>M-709-019</b>
		Total Length Surveyed (ft):	<b>126.5</b>

O&M Index:	<b>5.00</b>	O&M Quick:	<b>5100</b>	O&M Rating:	<b>5.00</b>
Structural Index:	<b>0.00</b>	Structural Quick:	<b>0000</b>	Structural Rating:	<b>0.00</b>
Overall Index:	<b>5.00</b>	Overall Quick:	<b>5100</b>	Overall Rating:	<b>5.00</b>

	Position	Code	Observation	Video (sec)	Grade
	M-709-019				
	.0	AMH	Manhole	10	NA
	.0	MWL	Water Level	21	NA
	25.3	TF	Tap Factory	84	NA
	63.8	MWL	Water Level	172	NA
	97.8	TF	Tap Factory	252	NA
	124.2	TF	Tap Factory	317	NA
	125.9	DSF	Deposits Settled Fine	332	M 5
	126.5	MSA	Abandoned Survey	344	NA
M-709-018					

Code: **AMH**  
Description: **Manhole**



Distance (ft): **.0**  
Structural Grade: **0**  
O&M Grade: **0**  
Clock Start/From:  
Clock To:  
1st Value:  
2nd Value:  
Value Percent:  
Continuous Index:  
Within 8" of Joint: **NO**  
Remarks: **M-709-018**

---

Code:	<b>MWL</b>
Description:	<b>Water Level</b>



Distance (ft):	<b>.0</b>
Structural Grade:	<b>0</b>
O&M Grade:	<b>0</b>
Clock Start/From:	
Clock To:	
1st Value:	
2nd Value:	
Value Percent:	<b>5.000</b>
Continuous Index:	
Within 8" of Joint:	<b>NO</b>
Remarks:	

---


Code:	<b>TF</b>
Description:	<b>Tap Factory</b>



Distance (ft):	<b>25.3</b>
Structural Grade:	<b>0</b>
O&M Grade:	<b>0</b>
Clock Start/From:	<b>10</b>
Clock To:	
1st Value:	<b>4.000</b>
2nd Value:	
Value Percent:	
Continuous Index:	
Within 8" of Joint:	
Remarks:	

---

Code: **MWL**  
Description: **Water Level**



Distance (ft): **63.8**  
Structural Grade: **0**  
O&M Grade: **0**  
Clock Start/From:  
Clock To:  
1st Value:  
2nd Value:  
Value Percent: **15.000**  
Continuous Index:  
Within 8" of Joint: **NO**  
Remarks:

---

Code: **TF**  
Description: **Tap Factory**



Distance (ft): **97.8**  
Structural Grade: **0**  
O&M Grade: **0**  
Clock Start/From: **10**  
Clock To:  
1st Value: **4.000**  
2nd Value:  
Value Percent:  
Continuous Index:  
Within 8" of Joint:  
Remarks:

---

Code: **TF**  
Description: **Tap Factory**



Distance (ft): **124.2**  
Structural Grade: **0**  
O&M Grade: **0**  
Clock Start/From: **10**  
Clock To:  
1st Value: **4.000**  
2nd Value:  
Value Percent:  
Continuous Index:  
Within 8" of Joint:  
Remarks:

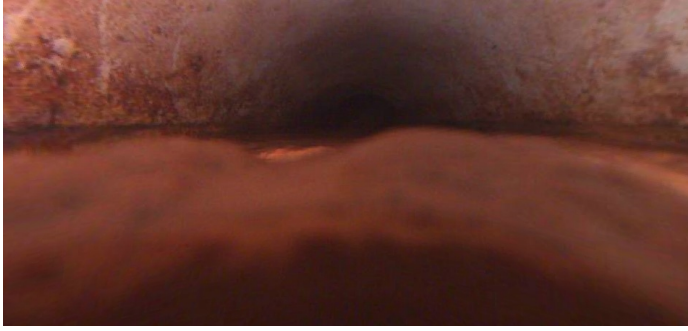
---

Code: **DSF**  
Description: **Deposits Settled Fine**



Distance (ft): **125.9**  
Structural Grade: **0**  
O&M Grade: **5**  
Clock Start/From: **3**  
Clock To: **9**  
1st Value:  
2nd Value:  
Value Percent: **50.000**  
Continuous Index:  
Within 8" of Joint: **NO**  
Remarks:

---



Code:	<b>MSA</b>
Description:	<b>Abandoned Survey</b>
Distance (ft):	<b>126.5</b>
Structural Grade:	<b>0</b>
O&M Grade:	<b>0</b>
Clock Start/From:	
Clock To:	
1st Value:	
2nd Value:	
Value Percent:	
Continuous Index:	
Within 8" of Joint:	<b>NO</b>
Remarks:	<b>DSF</b>