

## Profile/Photo Observation Report




|                   |                   |             |                     |            |                      |
|-------------------|-------------------|-------------|---------------------|------------|----------------------|
| Date:             | <b>03/21/2018</b> | Weather:    |                     | Coding:    | <b>PACP 6.0</b>      |
| Pipe Length (ft): | <b>77.5</b>       | Owner:      | <b>NA</b>           | Pre Clean: | <b>Not Known</b>     |
| P.O.#:            |                   | Surveyor:   | <b>Selasie Honu</b> | PSR:       | <b>P-802-008-068</b> |
| Customer:         |                   | Clean Date: | <b>01/01/1900</b>   | Shape:     | <b>C</b>             |


|             |                   |               |                       |
|-------------|-------------------|---------------|-----------------------|
| Street:     | <b>37th ave</b>   | Flow Control: | <b>Not Controlled</b> |
| City:       | <b>Hobart, IN</b> | Year Renewed: |                       |
| Location:   | <b>Other</b>      | Tape/Media #: |                       |
| Purpose:    | <b>Not Known</b>  | Dia/Height:   | <b>10"</b>            |
| Use:        | <b>Sanitary</b>   | Material:     | <b>VCP</b>            |
| Drain Area: | <b>NA</b>         | Lining:       |                       |
| Category:   | <b>NA</b>         |               |                       |
| Comment:    |                   |               |                       |

|                   |                  |                             |                  |
|-------------------|------------------|-----------------------------|------------------|
| Location Details: |                  | Direction of Survey:        | <b>Upstream</b>  |
| US MH:            | <b>M-802-008</b> | DS MH:                      | <b>M-902-068</b> |
|                   |                  | Total Length Surveyed (ft): | <b>28.2</b>      |

|                   |             |                   |             |                    |              |
|-------------------|-------------|-------------------|-------------|--------------------|--------------|
| O&M Index:        | <b>2.00</b> | O&M Quick:        | <b>2600</b> | O&M Rating:        | <b>12.00</b> |
| Structural Index: | <b>0.00</b> | Structural Quick: | <b>0000</b> | Structural Rating: | <b>0.00</b>  |
| Overall Index:    | <b>2.00</b> | Overall Quick:    | <b>2600</b> | Overall Rating:    | <b>12.00</b> |

|  | Position | Code     | Observation                    | Video (sec) | Grade |
|--|----------|----------|--------------------------------|-------------|-------|
|  | .0       | DAE(S01) | Deposits Attached Encrustation | 10          | M 2   |
|  | .0       | AMH      | Manhole                        | 22          | NA    |
|  | .0       | MWL      | Water Level                    | 33          | NA    |
|  | 28.2     | DAE(F01) | Deposits Attached Encrustation | 100         | M 2   |
|  | 28.2     | MSA      | Abandoned Survey               | 112         | NA    |
|  |          |          |                                |             |       |


Code: **DAE**  
Description: **Deposits Attached Encrustation**



Distance (ft): **.0**  
Structural Grade: **0**  
O&M Grade: **2**  
Clock Start/From: **8**  
Clock To: **4**  
1st Value:  
2nd Value:  
Value Percent: **10.000**  
Continuous Index: **S01**  
Within 8" of Joint: **NO**  
Remarks:

---

|              |                |
|--------------|----------------|
| Code:        | <b>AMH</b>     |
| Description: | <b>Manhole</b> |



|                     |                  |
|---------------------|------------------|
| Distance (ft):      | <b>.0</b>        |
| Structural Grade:   | <b>0</b>         |
| O&M Grade:          | <b>0</b>         |
| Clock Start/From:   |                  |
| Clock To:           |                  |
| 1st Value:          |                  |
| 2nd Value:          |                  |
| Value Percent:      |                  |
| Continuous Index:   |                  |
| Within 8" of Joint: | <b>NO</b>        |
| Remarks:            | <b>M-902-068</b> |

---


|              |                    |
|--------------|--------------------|
| Code:        | <b>MWL</b>         |
| Description: | <b>Water Level</b> |



|                     |              |
|---------------------|--------------|
| Distance (ft):      | <b>.0</b>    |
| Structural Grade:   | <b>0</b>     |
| O&M Grade:          | <b>0</b>     |
| Clock Start/From:   |              |
| Clock To:           |              |
| 1st Value:          |              |
| 2nd Value:          |              |
| Value Percent:      | <b>5.000</b> |
| Continuous Index:   |              |
| Within 8" of Joint: | <b>NO</b>    |
| Remarks:            |              |

---

Code: **DAE**  
Description: **Deposits Attached Encrustation**



Distance (ft): **28.2**  
Structural Grade: **0**  
O&M Grade: **2**  
Clock Start/From: **8**  
Clock To: **4**  
1st Value:  
2nd Value:  
Value Percent: **10.000**  
Continuous Index: **F01**  
Within 8" of Joint: **NO**  
Remarks:

---

Code: **MSA**  
Description: **Abandoned Survey**



Distance (ft): **28.2**  
Structural Grade: **0**  
O&M Grade: **0**  
Clock Start/From:  
Clock To:  
1st Value:  
2nd Value:  
Value Percent:  
Continuous Index:  
Within 8" of Joint: **NO**  
Remarks: **DAE**