

## Profile/Photo Observation Report


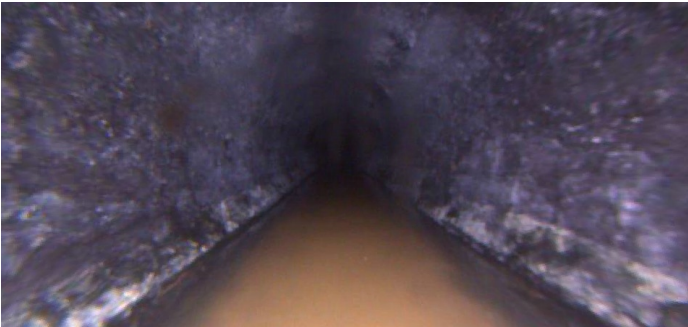


|                   |                   |             |                       |            |                  |
|-------------------|-------------------|-------------|-----------------------|------------|------------------|
| Date:             | <b>03/20/2018</b> | Weather:    |                       | Coding:    | <b>PACP 6.0</b>  |
| Pipe Length (ft): | <b>255.0</b>      | Owner:      | <b>NA</b>             | Pre Clean: | <b>Not Known</b> |
| P.O.#:            |                   | Surveyor:   | <b>John Kuglmaier</b> | PSR:       |                  |
| Customer:         |                   | Clean Date: | <b>01/01/1900</b>     | Shape:     | <b>C</b>         |

|             |                                      |               |                       |
|-------------|--------------------------------------|---------------|-----------------------|
| Street:     | <b>N Hobart Rd</b>                   | Flow Control: | <b>Not Controlled</b> |
| City:       | <b>Hobart, IN</b>                    | Year Renewed: |                       |
| Location:   | <b>Main Highway - Suburban/Rural</b> | Tape/Media #: |                       |
| Purpose:    | <b>Resurvey</b>                      | Dia/Height:   | <b>12"</b>            |
| Use:        | <b>Sanitary</b>                      | Material:     | <b>PVC</b>            |
| Drain Area: | <b>NA</b>                            | Lining:       |                       |
| Category:   | <b>NA</b>                            |               |                       |
| Comment:    |                                      |               |                       |


|                   |                  |                             |                  |
|-------------------|------------------|-----------------------------|------------------|
| Location Details: |                  | Direction of Survey:        | <b>Upstream</b>  |
| US MH:            | <b>M-802-011</b> | DS MH:                      | <b>M-802-020</b> |
|                   |                  | Total Length Surveyed (ft): | <b>240.4</b>     |

|                   |             |                   |             |                    |              |
|-------------------|-------------|-------------------|-------------|--------------------|--------------|
| O&M Index:        | <b>2.00</b> | O&M Quick:        | <b>2H00</b> | O&M Rating:        | <b>96.00</b> |
| Structural Index: | <b>0.00</b> | Structural Quick: | <b>0000</b> | Structural Rating: | <b>0.00</b>  |
| Overall Index:    | <b>2.00</b> | Overall Quick:    | <b>2H00</b> | Overall Rating:    | <b>96.00</b> |

|  | Position | Code      | Observation              | Video (sec) | Grade |
|--|----------|-----------|--------------------------|-------------|-------|
|    | .0       | AMH       | Manhole                  | 10          | NA    |
|  | .0       | MWL       | Water Level              | 21          | NA    |
|  | .0       | DAGS(S01) | Deposits Attached Grease | 32          | M 2   |
|  | 21.1     | MWL       | Water Level              | 86          | NA    |
|  | 238.9    | DAGS(F01) | Deposits Attached Grease | 533         | M 2   |
|  | 240.4    | AMH       | Manhole                  | 547         | NA    |
| <div> <div>Code:</div> <div>AMH</div> </div> <div> <div>Description:</div> <div>Manhole</div> </div> <div>  </div> <div> <div>Distance (ft):</div> <div>.0</div> </div> <div> <div>Structural Grade:</div> <div>0</div> </div> <div> <div>O&amp;M Grade:</div> <div>0</div> </div> <div> <div>Clock Start/From:</div> <div></div> </div> <div> <div>Clock To:</div> <div></div> </div> <div> <div>1st Value:</div> <div></div> </div> <div> <div>2nd Value:</div> <div></div> </div> <div> <div>Value Percent:</div> <div></div> </div> <div> <div>Continuous Index:</div> <div></div> </div> <div> <div>Within 8" of Joint:</div> <div>NO</div> </div> <div> <div>Remarks:</div> <div>M-802-020</div> </div> |          |           |                          |             |       |

---


|              |                    |
|--------------|--------------------|
| Code:        | <b>MWL</b>         |
| Description: | <b>Water Level</b> |



|                     |               |
|---------------------|---------------|
| Distance (ft):      | <b>.0</b>     |
| Structural Grade:   | <b>0</b>      |
| O&M Grade:          | <b>0</b>      |
| Clock Start/From:   |               |
| Clock To:           |               |
| 1st Value:          |               |
| 2nd Value:          |               |
| Value Percent:      | <b>15.000</b> |
| Continuous Index:   |               |
| Within 8" of Joint: | <b>NO</b>     |
| Remarks:            |               |

---

|              |                                 |
|--------------|---------------------------------|
| Code:        | <b>DAGS</b>                     |
| Description: | <b>Deposits Attached Grease</b> |



|                     |              |
|---------------------|--------------|
| Distance (ft):      | <b>.0</b>    |
| Structural Grade:   | <b>0</b>     |
| O&M Grade:          | <b>2</b>     |
| Clock Start/From:   | <b>8</b>     |
| Clock To:           | <b>4</b>     |
| 1st Value:          |              |
| 2nd Value:          |              |
| Value Percent:      | <b>5.000</b> |
| Continuous Index:   | <b>S01</b>   |
| Within 8" of Joint: | <b>NO</b>    |
| Remarks:            |              |

---

Code: **MWL**  
Description: **Water Level**



Distance (ft): **21.1**  
Structural Grade: **0**  
O&M Grade: **0**  
Clock Start/From:  
Clock To:  
1st Value:  
2nd Value:  
Value Percent: **25.000**  
Continuous Index:  
Within 8" of Joint: **NO**  
Remarks:

---

Code: **DAGS**  
Description: **Deposits Attached Grease**



Distance (ft): **238.9**  
Structural Grade: **0**  
O&M Grade: **2**  
Clock Start/From: **8**  
Clock To: **4**  
1st Value:  
2nd Value:  
Value Percent: **5.000**  
Continuous Index: **F01**  
Within 8" of Joint: **NO**  
Remarks:

---



|                     |                  |
|---------------------|------------------|
| Code:               | <b>AMH</b>       |
| Description:        | <b>Manhole</b>   |
| Distance (ft):      | <b>240.4</b>     |
| Structural Grade:   | <b>0</b>         |
| O&M Grade:          | <b>0</b>         |
| Clock Start/From:   |                  |
| Clock To:           |                  |
| 1st Value:          |                  |
| 2nd Value:          |                  |
| Value Percent:      |                  |
| Continuous Index:   |                  |
| Within 8" of Joint: | <b>NO</b>        |
| Remarks:            | <b>M-802-011</b> |