

Profile/Photo Observation Report




Date:	03/20/2018	Weather:		Coding:	PACP 6.0
Pipe Length (ft):	93.2	Owner:	NA	Pre Clean:	Not Known
P.O.#:		Surveyor:	John Kuglmaier	PSR:	P-802-014-015
Customer:		Clean Date:	01/01/1900	Shape:	C

Street:	OFF N HOBART RD	Flow Control:	Not Controlled
City:	Hobart, IN	Year Renewed:	
Location:	Main Highway - Suburban/Rural	Tape/Media #:	
Purpose:	Resurvey	Dia/Height:	8"
Use:	Sanitary	Material:	PVC
Drain Area:	NA	Lining:	
Category:	NA		
Comment:			

Location Details:		Direction of Survey:	Downstream
US MH:	M-802-015	DS MH:	M-802-014
		Total Length Surveyed (ft):	23.6

O&M Index:	3.00	O&M Quick:	3500	O&M Rating:	15.00
Structural Index:	0.00	Structural Quick:	0000	Structural Rating:	0.00
Overall Index:	3.00	Overall Quick:	3500	Overall Rating:	15.00


	Position	Code	Observation	Video (sec)	Grade
	.0	AMH	Manhole	10	NA
	.0	MWL	Water Level	21	NA
	.0	DAGS(S01)	Deposits Attached Grease	32	M 3
	23.6	DAGS(F01)	Deposits Attached Grease	91	M 3
	23.6	MSA	Abandoned Survey	102	NA

Code: **AMH**
Description: **Manhole**




Distance (ft): **.0**
Structural Grade: **0**
O&M Grade: **0**
Clock Start/From:
Clock To:
1st Value:
2nd Value:
Value Percent:
Continuous Index:
Within 8" of Joint: **NO**
Remarks: **M-802-015**

Code:	MWL
Description:	Water Level



Distance (ft):	.0
Structural Grade:	0
O&M Grade:	0
Clock Start/From:	
Clock To:	
1st Value:	
2nd Value:	
Value Percent:	25.000
Continuous Index:	
Within 8" of Joint:	NO
Remarks:	

Code:	DAGS
Description:	Deposits Attached Grease



Distance (ft):	.0
Structural Grade:	0
O&M Grade:	3
Clock Start/From:	8
Clock To:	4
1st Value:	
2nd Value:	
Value Percent:	15.000
Continuous Index:	S01
Within 8" of Joint:	NO
Remarks:	

Code: **DAGS**
Description: **Deposits Attached Grease**



Distance (ft): **23.6**
Structural Grade: **0**
O&M Grade: **3**
Clock Start/From: **8**
Clock To: **4**
1st Value:
2nd Value:
Value Percent: **15.000**
Continuous Index: **F01**
Within 8" of Joint: **NO**
Remarks: **Clock positions vary**

Code: **MSA**
Description: **Abandoned Survey**



Distance (ft): **23.6**
Structural Grade: **0**
O&M Grade: **0**
Clock Start/From:
Clock To:
1st Value:
2nd Value:
Value Percent:
Continuous Index:
Within 8" of Joint: **NO**
Remarks: **DAGS**