

## Profile/Photo Observation Report

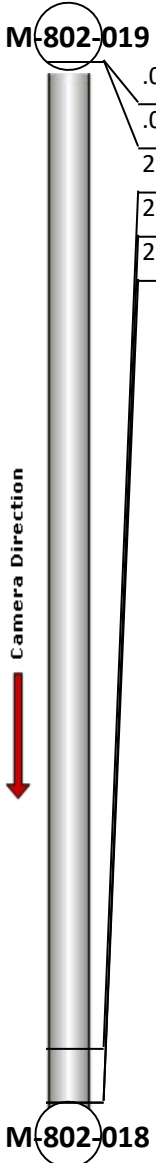


Date:	<b>03/22/2018</b>	Weather:		Coding:	<b>PACP 6.0</b>
Pipe Length (ft):	<b>244.0</b>	Owner:	<b>NA</b>	Pre Clean:	<b>Not Known</b>
P.O.#:		Surveyor:	<b>Selasie Honu</b>	PSR:	<b>P-802-018-019</b>
Customer:		Clean Date:	<b>01/01/1900</b>	Shape:	<b>C</b>

Street:	<b>e 37th st</b>	Flow Control:	<b>Not Controlled</b>
City:	<b>Hobart, IN</b>	Year Renewed:	
Location:	<b>Other</b>	Tape/Media #:	
Purpose:	<b>Not Known</b>	Dia/Height:	<b>10"</b>
Use:	<b>Sanitary</b>	Material:	<b>PVC</b>
Drain Area:	<b>NA</b>	Lining:	
Category:	<b>NA</b>		
Comment:			

Location Details:		Direction of Survey:	<b>Upstream</b>
US MH:	<b>M-802-018</b>	DS MH:	<b>M-802-019</b>
		Total Length Surveyed (ft):	<b>237.2</b>

O&M Index:	<b>3.00</b>	O&M Quick:	<b>3200</b>	O&M Rating:	<b>6.00</b>
Structural Index:	<b>2.00</b>	Structural Quick:	<b>2200</b>	Structural Rating:	<b>4.00</b>
Overall Index:	<b>2.50</b>	Overall Quick:	<b>3222</b>	Overall Rating:	<b>10.00</b>

	Position	Code	Observation	Video (sec)	Grade
	.0	AMH	Manhole	10	NA
	.0	MWL	Water Level	21	NA
	224.9	MWLS(S01)	Water Level Sag	482	S 2
	237.2	MWLS(F01)	Water Level Sag	518	S 2
	237.2	AMH	Manhole	529	NA




Code: **AMH**  
Description: **Manhole**

Distance (ft): **.0**  
Structural Grade: **0**  
O&M Grade: **0**  
Clock Start/From:  
Clock To:  
1st Value:  
2nd Value:  
Value Percent:  
Continuous Index:  
Within 8" of Joint: **NO**  
Remarks: **M-802-019**

---


Code:	<b>MWL</b>
Description:	<b>Water Level</b>



Distance (ft):	<b>.0</b>
Structural Grade:	<b>0</b>
O&M Grade:	<b>0</b>
Clock Start/From:	
Clock To:	
1st Value:	
2nd Value:	
Value Percent:	<b>5.000</b>
Continuous Index:	
Within 8" of Joint:	<b>NO</b>
Remarks:	

---

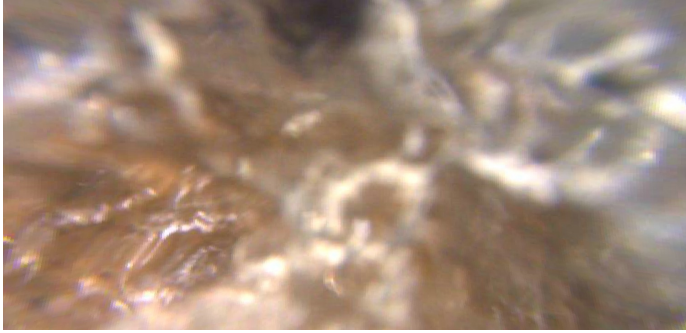
Code:	<b>MWLS</b>
Description:	<b>Water Level Sag</b>



Distance (ft):	<b>224.9</b>
Structural Grade:	<b>2</b>
O&M Grade:	<b>3</b>
Clock Start/From:	
Clock To:	
1st Value:	
2nd Value:	
Value Percent:	<b>5.000</b>
Continuous Index:	<b>S01</b>
Within 8" of Joint:	<b>NO</b>
Remarks:	

---

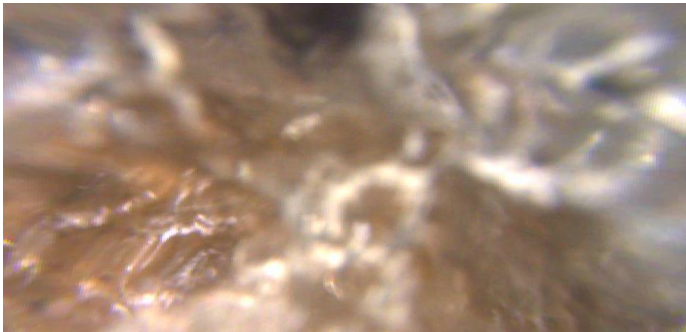
Code: **MWLS**  
Description: **Water Level Sag**



Distance (ft): **237.2**  
Structural Grade: **2**  
O&M Grade: **3**  
Clock Start/From:  
Clock To:  
1st Value:  
2nd Value:  
Value Percent: **5.000**  
Continuous Index: **F01**  
Within 8" of Joint: **NO**  
Remarks:

---

Code: **AMH**  
Description: **Manhole**



Distance (ft): **237.2**  
Structural Grade: **0**  
O&M Grade: **0**  
Clock Start/From:  
Clock To:  
1st Value:  
2nd Value:  
Value Percent:  
Continuous Index:  
Within 8" of Joint: **NO**  
Remarks: **M-802-018**