

## Profile/Photo Observation Report



Date:	<b>10/01/2018</b>	Weather:		Coding:	<b>PACP 6.0</b>
Pipe Length (ft):	<b>164.0</b>	Owner:	<b>NA</b>	Pre Clean:	<b>Not Known</b>
P.O.#:		Surveyor:	<b>Michael Carlino</b>	PSR:	<b>P-803-001-041</b>
Customer:		Clean Date:	<b>01/01/1900</b>	Shape:	<b>C</b>

Street:	<b>High St.</b>	Flow Control:	<b>Not Controlled</b>
City:	<b>Hobart, IN</b>	Year Renewed:	
Location:	<b>Light Highway</b>	Tape/Media #:	
Purpose:	<b>Routine Assessment</b>	Dia/Height:	<b>12"</b>
Use:	<b>Sanitary</b>	Material:	<b>VCP</b>
Drain Area:	<b>NA</b>	Lining:	
Category:	<b>NA</b>		
Comment:			

Location Details:		Direction of Survey:	<b>Downstream</b>
US MH:	<b>M-803-001</b>	DS MH:	<b>M-804-041</b>
		Total Length Surveyed (ft):	<b>24.1</b>

O&M Index:	<b>2.75</b>	O&M Quick:	<b>3321</b>	O&M Rating:	<b>11.00</b>
Structural Index:	<b>0.00</b>	Structural Quick:	<b>0000</b>	Structural Rating:	<b>0.00</b>
Overall Index:	<b>2.75</b>	Overall Quick:	<b>3321</b>	Overall Rating:	<b>11.00</b>

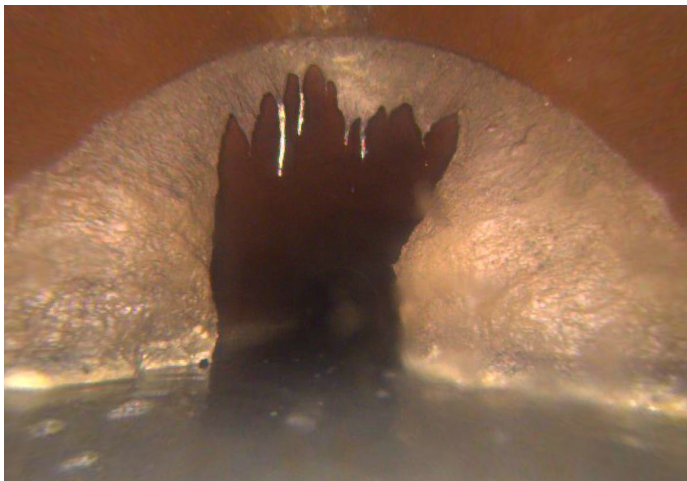
Position	Code	Observation	Video (sec)	Grade
M-803-001				
.0	AMH	Manhole	10	NA
.0	MWL	Water Level	20	NA
3.4	RMJ	Roots Medium Joint	38	M 3
8.6	DAGS	Deposits Attached Grease	59	M 2
9.2	RMJ	Roots Medium Joint	71	M 3
23.3	RMJ	Roots Medium Joint	110	M 3
24.1	MSA	Abandoned Survey	123	NA
M-804-041				





Code: **MWL**  
Description: **Water Level**


Distance (ft): **.0**  
Structural Grade: **0**  
O&M Grade: **0**  
Clock Start/From:  
Clock To:  
1st Value:  
2nd Value:  
Value Percent: **25.000**  
Continuous Index:  
Within 8" of Joint: **NO**  
Remarks:



Code: **RMJ**  
Description: **Roots Medium Joint**


Distance (ft): **3.4**  
Structural Grade: **0**  
O&M Grade: **3**  
Clock Start/From: **9**  
Clock To: **3**  
1st Value:  
2nd Value:  
Value Percent: **30.000**  
Continuous Index:  
Within 8" of Joint: **YES**  
Remarks:

---



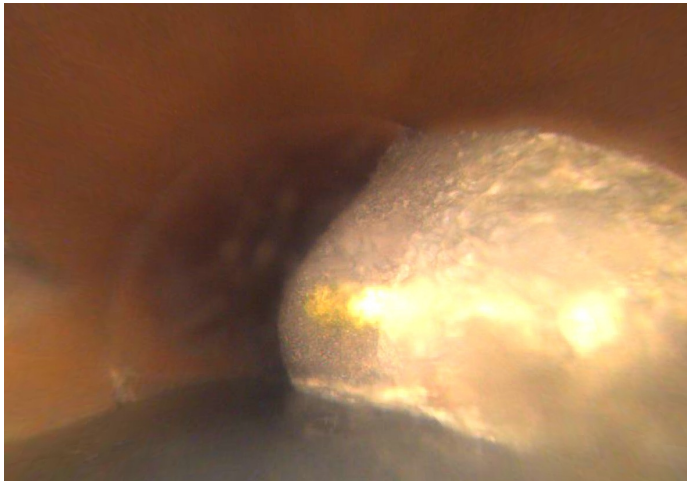
Code:	<b>DAGS</b>
Description:	<b>Deposits Attached Grease</b>
Distance (ft):	<b>8.6</b>
Structural Grade:	<b>0</b>
O&M Grade:	<b>2</b>
Clock Start/From:	<b>9</b>
Clock To:	
1st Value:	
2nd Value:	
Value Percent:	<b>5.000</b>
Continuous Index:	
Within 8" of Joint:	<b>NO</b>
Remarks:	

---



Code:	<b>RMJ</b>
Description:	<b>Roots Medium Joint</b>
Distance (ft):	<b>9.2</b>
Structural Grade:	<b>0</b>
O&M Grade:	<b>3</b>
Clock Start/From:	<b>1</b>
Clock To:	<b>6</b>
1st Value:	
2nd Value:	
Value Percent:	<b>30.000</b>
Continuous Index:	
Within 8" of Joint:	<b>YES</b>
Remarks:	

---



Code:	<b>RMJ</b>
Description:	<b>Roots Medium Joint</b>
Distance (ft):	<b>23.3</b>
Structural Grade:	<b>0</b>
O&M Grade:	<b>3</b>
Clock Start/From:	<b>1</b>
Clock To:	<b>6</b>
1st Value:	
2nd Value:	
Value Percent:	<b>45.000</b>
Continuous Index:	
Within 8" of Joint:	<b>YES</b>
Remarks:	

---



Code:	<b>MSA</b>
Description:	<b>Abandoned Survey</b>
Distance (ft):	<b>24.1</b>
Structural Grade:	<b>0</b>
O&M Grade:	<b>0</b>
Clock Start/From:	
Clock To:	
1st Value:	
2nd Value:	
Value Percent:	
Continuous Index:	
Within 8" of Joint:	<b>NO</b>
Remarks:	<b>RMJ</b>