

Profile/Photo Observation Report



Date:	04/03/2018	Weather:		Coding:	PACP 6.0
Pipe Length (ft):	94.6	Owner:	NA	Pre Clean:	Not Known
P.O.#:		Surveyor:	Jen Costello	PSR:	P-803-011-012
Customer:		Clean Date:	01/01/1900	Shape:	C

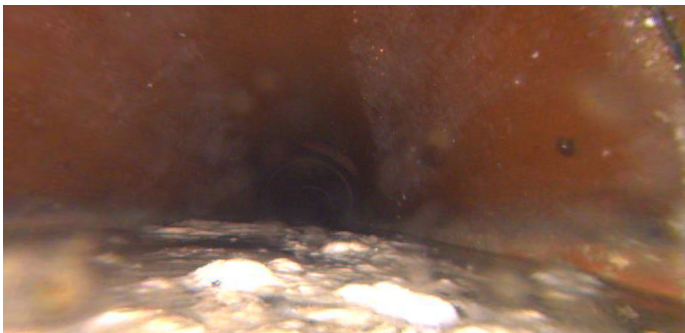
Street:	E RAND ST	Flow Control:	Not Controlled
City:	Hobart, IN	Year Renewed:	
Location:	Other	Tape/Media #:	
Purpose:	Not Known	Dia/Height:	12"
Use:	Sanitary	Material:	VCP
Drain Area:	NA	Lining:	
Category:	NA		
Comment:			

Location Details:		Direction of Survey:	Downstream
US MH:	M-803-012	DS MH:	M-803-011
		Total Length Surveyed (ft):	83.0

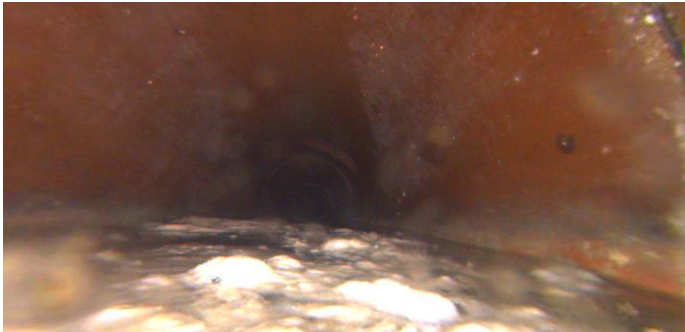
O&M Index:	2.50	O&M Quick:	3121	O&M Rating:	5.00
Structural Index:	3.00	Structural Quick:	3100	Structural Rating:	3.00
Overall Index:	2.67	Overall Quick:	3221	Overall Rating:	8.00

Position	Code	Observation	Video (sec)	Grade
.0	AMH	Manhole	10	NA
.0	MWL	Water Level	21	NA
2.9	TF	Tap Factory	39	NA
15.6	DAZ	Deposits Attached Other	76	M 2
59.8	TF	Tap Factory	176	NA
72.7	FL	Fracture Longitudinal	213	S 3
78.0	TFA	Tap Factory Active	235	NA
82.1	DAZ	Deposits Attached Other	255	M 3
83.0	MSA	Abandoned Survey	269	NA

Code: **AMH**
Description: **Manhole**




Code:	MWL
Description:	Water Level




Distance (ft):	.0
Structural Grade:	0
O&M Grade:	0
Clock Start/From:	
Clock To:	
1st Value:	
2nd Value:	
Value Percent:	40.000
Continuous Index:	
Within 8" of Joint:	NO
Remarks:	

Code:	TF
Description:	Tap Factory




Distance (ft):	2.9
Structural Grade:	0
O&M Grade:	0
Clock Start/From:	1
Clock To:	
1st Value:	4.000
2nd Value:	
Value Percent:	
Continuous Index:	
Within 8" of Joint:	
Remarks:	

Code: **DAZ**
Description: **Deposits Attached Other**




Distance (ft): **15.6**
Structural Grade: **0**
O&M Grade: **2**
Clock Start/From: **8**
Clock To: **4**
1st Value:
2nd Value:
Value Percent: **5.000**
Continuous Index:
Within 8" of Joint: **YES**
Remarks:

Code: **TF**
Description: **Tap Factory**




Distance (ft): **59.8**
Structural Grade: **0**
O&M Grade: **0**
Clock Start/From: **1**
Clock To:
1st Value: **4.000**
2nd Value:
Value Percent:
Continuous Index:
Within 8" of Joint:
Remarks:

Code: **FL**
Description: **Fracture Longitudinal**



Distance (ft): **72.7**
Structural Grade: **3**
O&M Grade: **0**
Clock Start/From: **9**
Clock To:
1st Value:
2nd Value:
Value Percent:
Continuous Index:
Within 8" of Joint: **YES**
Remarks:

Code: **TFA**
Description: **Tap Factory Active**



Distance (ft): **78.0**
Structural Grade: **0**
O&M Grade: **0**
Clock Start/From: **1**
Clock To:
1st Value: **4.000**
2nd Value:
Value Percent:
Continuous Index:
Within 8" of Joint:
Remarks:

Code: **DAZ**
Description: **Deposits Attached Other**



Distance (ft): **82.1**
Structural Grade: **0**
O&M Grade: **3**
Clock Start/From: **4**
Clock To: **8**
1st Value:
2nd Value:
Value Percent: **20.000**
Continuous Index:
Within 8" of Joint: **NO**
Remarks:

Code: **MSA**
Description: **Abandoned Survey**



Distance (ft): **83.0**
Structural Grade: **0**
O&M Grade: **0**
Clock Start/From:
Clock To:
1st Value:
2nd Value:
Value Percent:
Continuous Index:
Within 8" of Joint: **NO**
Remarks: **SOIL**