

Profile/Photo Observation Report




Date:	04/04/2018	Weather:		Coding:	PACP 6.0
Pipe Length (ft):	94.6	Owner:	NA	Pre Clean:	Not Known
P.O.#:		Surveyor:	Jen Costello	PSR:	P-803-011-012
Customer:		Clean Date:	01/01/1900	Shape:	C


Street:	E RAND ST	Flow Control:	Not Controlled
City:	Hobart, IN	Year Renewed:	
Location:	Other	Tape/Media #:	
Purpose:	Not Known	Dia/Height:	12"
Use:	Sanitary	Material:	VCP
Drain Area:	NA	Lining:	
Category:	NA		
Comment:			

Location Details:		Direction of Survey:	Upstream
US MH:	M-803-012	DS MH:	M-803-011
		Total Length Surveyed (ft):	86.0

O&M Index:	1.86	O&M Quick:	3124	O&M Rating:	13.00
Structural Index:	0.00	Structural Quick:	0000	Structural Rating:	0.00
Overall Index:	1.86	Overall Quick:	3124	Overall Rating:	13.00

	Position	Code	Observation	Video (sec)	Grade
					
	.0	AMH	Manhole	10	NA
	.0	MWL	Water Level	22	NA
	.0	DSF(S01)	Deposits Settled Fine	33	M 2
	10.9	DSF(F01)	Deposits Settled Fine	66	M 2
	12.1	TFA	Tap Factory Active	81	NA
	12.1	DAR	Deposits Attached Ragging	93	M 2
	30.3	TF	Tap Factory	144	NA
	53.0	RFJ	Roots Fine Joint	202	M 1
	59.1	RFJ	Roots Fine Joint	226	M 1
	67.9	DAZ	Deposits Attached Other	255	M 2
	74.0	RMJ	Roots Medium Joint	278	M 3
	86.0	MWL	Water Level	314	NA
	86.0	MSA	Abandoned Survey	325	NA

Code: **AMH**
Description: **Manhole**



Distance (ft): **.0**
Structural Grade: **0**
O&M Grade: **0**
Clock Start/From:
Clock To:
1st Value:
2nd Value:
Value Percent:
Continuous Index:
Within 8" of Joint: **NO**
Remarks: **M-803-011**

Code:	MWL
Description:	Water Level



Distance (ft):	.0
Structural Grade:	0
O&M Grade:	0
Clock Start/From:	
Clock To:	
1st Value:	
2nd Value:	
Value Percent:	0.000
Continuous Index:	
Within 8" of Joint:	NO
Remarks:	

Code:	DSF
Description:	Deposits Settled Fine



Distance (ft):	.0
Structural Grade:	0
O&M Grade:	2
Clock Start/From:	5
Clock To:	7
1st Value:	
2nd Value:	
Value Percent:	5.000
Continuous Index:	S01
Within 8" of Joint:	NO
Remarks:	

Code: **DSF**
Description: **Deposits Settled Fine**



Distance (ft): **10.9**
Structural Grade: **0**
O&M Grade: **2**
Clock Start/From: **5**
Clock To: **7**
1st Value:
2nd Value:
Value Percent: **5.000**
Continuous Index: **F01**
Within 8" of Joint: **NO**
Remarks:

Code: **TFA**
Description: **Tap Factory Active**



Distance (ft): **12.1**
Structural Grade: **0**
O&M Grade: **0**
Clock Start/From: **10**
Clock To:
1st Value: **4.000**
2nd Value:
Value Percent:
Continuous Index:
Within 8" of Joint:
Remarks:

Code: **DAR**
Description: **Deposits Attached Ragging**




Distance (ft): **12.1**
Structural Grade: **0**
O&M Grade: **2**
Clock Start/From: **10**
Clock To:
1st Value:
2nd Value:
Value Percent: **5.000**
Continuous Index:
Within 8" of Joint: **NO**
Remarks:

Code: **TF**
Description: **Tap Factory**



Distance (ft): **30.3**
Structural Grade: **0**
O&M Grade: **0**
Clock Start/From: **10**
Clock To:
1st Value: **4.000**
2nd Value:
Value Percent:
Continuous Index:
Within 8" of Joint:
Remarks:

Code: **RFJ**
Description: **Roots Fine Joint**




Distance (ft): **53.0**
Structural Grade: **0**
O&M Grade: **1**
Clock Start/From: **8**
Clock To: **9**
1st Value:
2nd Value:
Value Percent:
Continuous Index:
Within 8" of Joint: **YES**
Remarks:

Code: **RFJ**
Description: **Roots Fine Joint**



Distance (ft): **59.1**
Structural Grade: **0**
O&M Grade: **1**
Clock Start/From: **8**
Clock To: **9**
1st Value:
2nd Value:
Value Percent:
Continuous Index:
Within 8" of Joint: **YES**
Remarks:

Code: **DAZ**
Description: **Deposits Attached Other**



Distance (ft): **67.9**
Structural Grade: **0**
O&M Grade: **2**
Clock Start/From: **8**
Clock To: **9**
1st Value:
2nd Value:
Value Percent: **5.000**
Continuous Index:
Within 8" of Joint: **YES**
Remarks:

Code: **RMJ**
Description: **Roots Medium Joint**



Distance (ft): **74.0**
Structural Grade: **0**
O&M Grade: **3**
Clock Start/From: **8**
Clock To: **4**
1st Value:
2nd Value:
Value Percent: **5.000**
Continuous Index:
Within 8" of Joint: **YES**
Remarks:

Code: **MWL**
Description: **Water Level**



Distance (ft): **86.0**
Structural Grade: **0**
O&M Grade: **0**
Clock Start/From:
Clock To:
1st Value:
2nd Value:
Value Percent: **30.000**
Continuous Index:
Within 8" of Joint: **NO**
Remarks:

Code: **MSA**
Description: **Abandoned Survey**



Distance (ft): **86.0**
Structural Grade: **0**
O&M Grade: **0**
Clock Start/From:
Clock To:
1st Value:
2nd Value:
Value Percent:
Continuous Index:
Within 8" of Joint: **NO**
Remarks: **UNKNOWN**