

Profile/Photo Observation Report




Date:	03/27/2018	Weather:		Coding:	PACP 6.0
Pipe Length (ft):	123.6	Owner:	NA	Pre Clean:	Not Known
P.O.#:		Surveyor:	Jen Costello	PSR:	P-803-067-068
Customer:		Clean Date:	01/01/1900	Shape:	C

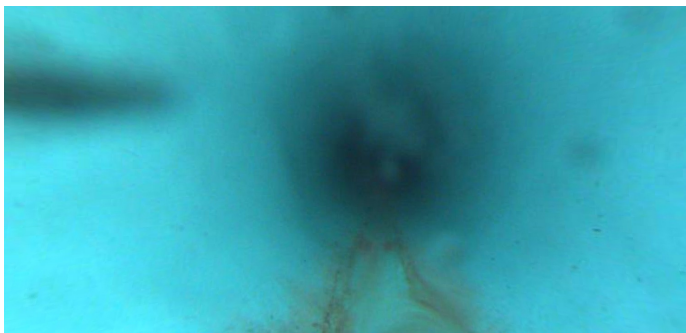
Street:	E 37TH AVE & N COLONIAL DR	Flow Control:	Not Controlled
City:	Hobart, IN	Year Renewed:	
Location:	Other	Tape/Media #:	
Purpose:	Not Known	Dia/Height:	10"
Use:	Sanitary	Material:	PVC
Drain Area:	NA	Lining:	
Category:	NA		
Comment:			

Location Details:		Direction of Survey:	Downstream
US MH:	M-803-068	DS MH:	M-803-067
		Total Length Surveyed (ft):	115.5

O&M Index:	2.00	O&M Quick:	2A00	O&M Rating:	26.00
Structural Index:	0.00	Structural Quick:	0000	Structural Rating:	0.00
Overall Index:	2.00	Overall Quick:	2A00	Overall Rating:	26.00

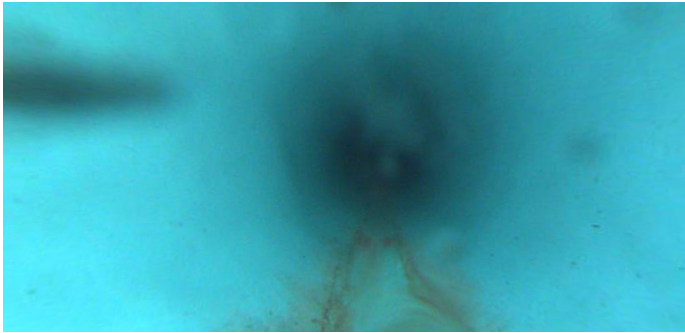
	Position	Code	Observation	Video (sec)	Grade
					
	.0	AMH	Manhole	10	NA
	.0	MWL	Water Level	21	NA
	41.0	DSF(S01)	Deposits Settled Fine	115	M 2
	108.2	DSF(F01)	Deposits Settled Fine	261	M 2
	115.5	MWL	Water Level	287	NA
	115.5	MSA	Abandoned Survey	298	NA

Code: **AMH**
Description: **Manhole**




Distance (ft): **.0**
Structural Grade: **0**
O&M Grade: **0**
Clock Start/From:
Clock To:
1st Value:
2nd Value:
Value Percent:
Continuous Index:
Within 8" of Joint: **NO**
Remarks: **M-803-068**

Code:	MWL
Description:	Water Level




Distance (ft):	.0
Structural Grade:	0
O&M Grade:	0
Clock Start/From:	
Clock To:	
1st Value:	
2nd Value:	
Value Percent:	5.000
Continuous Index:	
Within 8" of Joint:	NO
Remarks:	

Code:	DSF
Description:	Deposits Settled Fine



Distance (ft):	41.0
Structural Grade:	0
O&M Grade:	2
Clock Start/From:	6
Clock To:	
1st Value:	
2nd Value:	
Value Percent:	5.000
Continuous Index:	S01
Within 8" of Joint:	NO
Remarks:	

Code: **DSF**
Description: **Deposits Settled Fine**



Distance (ft): **108.2**
Structural Grade: **0**
O&M Grade: **2**
Clock Start/From: **6**
Clock To:
1st Value:
2nd Value:
Value Percent: **5.000**
Continuous Index: **F01**
Within 8" of Joint: **NO**
Remarks:

Code: **MWL**
Description: **Water Level**



Distance (ft): **115.5**
Structural Grade: **0**
O&M Grade: **0**
Clock Start/From:
Clock To:
1st Value:
2nd Value:
Value Percent: **30.000**
Continuous Index:
Within 8" of Joint: **NO**
Remarks:



Code:	MSA
Description:	Abandoned Survey
Distance (ft):	115.5
Structural Grade:	0
O&M Grade:	0
Clock Start/From:	
Clock To:	
1st Value:	
2nd Value:	
Value Percent:	
Continuous Index:	
Within 8" of Joint:	NO
Remarks:	UNKNOWN