

Profile/Photo Observation Report




Date:	04/22/2018	Weather:		Coding:	PACP 6.0
Pipe Length (ft):	115.6	Owner:	NA	Pre Clean:	Not Known
P.O.#:		Surveyor:	Jen Costello	PSR:	P-804-003-002
Customer:		Clean Date:	01/01/1900	Shape:	C

Street:	E CLEVELAND AVE	Flow Control:	Not Controlled
City:	Hobart, IN	Year Renewed:	
Location:	Other	Tape/Media #:	
Purpose:	Not Known	Dia/Height:	8"
Use:	Sanitary	Material:	VCP
Drain Area:	NA	Lining:	
Category:	NA		
Comment:			

Location Details:		Direction of Survey:	Upstream
US MH:	M-804-002	DS MH:	M-804-003
		Total Length Surveyed (ft):	3.6

O&M Index:	3.00	O&M Quick:	4121	O&M Rating:	6.00
Structural Index:	0.00	Structural Quick:	0000	Structural Rating:	0.00
Overall Index:	3.00	Overall Quick:	4121	Overall Rating:	6.00

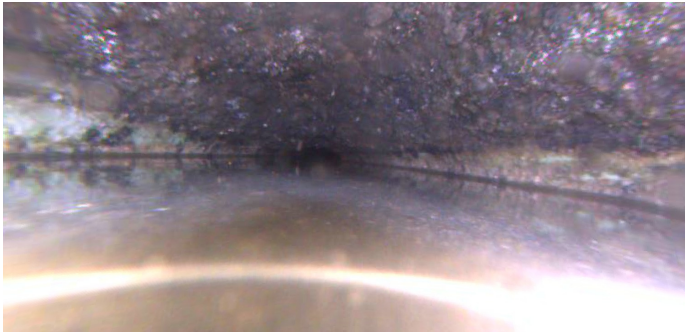
	Position	Code	Observation	Video (sec)	Grade
	.0	AMH	Manhole	10	NA
	.0	MWL	Water Level	21	NA
	.0	DAGS	Deposits Attached Grease	32	M 2
	1.0	MWL	Water Level	46	NA
	1.0	MCU	Camera Underwater	57	M 4
	3.6	MSA	Abandoned Survey	73	NA

Code: **AMH**
Description: **Manhole**

Distance (ft): **.0**
Structural Grade: **0**
O&M Grade: **0**
Clock Start/From:
Clock To:
1st Value:
2nd Value:
Value Percent:
Continuous Index:
Within 8" of Joint: **NO**
Remarks: **M-804-003**



Code:	MWL
Description:	Water Level




Distance (ft):	.0
Structural Grade:	0
O&M Grade:	0
Clock Start/From:	
Clock To:	
1st Value:	
2nd Value:	
Value Percent:	40.000
Continuous Index:	
Within 8" of Joint:	NO
Remarks:	

Code:	DAGS
Description:	Deposits Attached Grease




Distance (ft):	.0
Structural Grade:	0
O&M Grade:	2
Clock Start/From:	8
Clock To:	4
1st Value:	
2nd Value:	
Value Percent:	10.000
Continuous Index:	
Within 8" of Joint:	NO
Remarks:	

Code: **MWL**
Description: **Water Level**




Distance (ft): **1.0**
Structural Grade: **0**
O&M Grade: **0**
Clock Start/From:
Clock To:
1st Value:
2nd Value:
Value Percent: **100.000**
Continuous Index:
Within 8" of Joint: **NO**
Remarks:

Code: **MCU**
Description: **Camera Underwater**



Distance (ft): **1.0**
Structural Grade: **0**
O&M Grade: **4**
Clock Start/From:
Clock To:
1st Value:
2nd Value:
Value Percent:
Continuous Index:
Within 8" of Joint: **NO**
Remarks:



Code:	MSA
Description:	Abandoned Survey
Distance (ft):	3.6
Structural Grade:	0
O&M Grade:	0
Clock Start/From:	
Clock To:	
1st Value:	
2nd Value:	
Value Percent:	
Continuous Index:	
Within 8" of Joint:	NO
Remarks:	MCU