

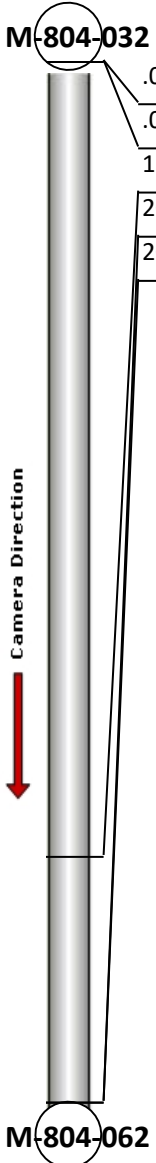
## Profile/Photo Observation Report



Date:	<b>05/04/2018</b>	Weather:		Coding:	<b>PACP 4.2</b>
Pipe Length (ft):	<b>68.4</b>	Owner:	<b>City of Hobart</b>	Pre Clean:	<b>No Pre-Cleaning</b>
P.O.#:	<b>2004</b>	Surveyor:	<b>SAN</b>	PSR:	<b>P-804-062-032</b>
Customer:	<b>Red Zone</b>	Clean Date:		Shape:	<b>C</b>

Street:	<b>200 N Hobart Rd</b>	Flow Control:	<b>Not Controlled</b>
City:	<b>Hobart In</b>	Year Renewed:	
Location:	<b>Yard</b>	Tape/Media #:	<b>Deliverable 1</b>
Purpose:	<b>Routine Assessment</b>	Dia/Height:	<b>18"</b>
Use:	<b>Sanitary</b>	Material:	<b>VCP</b>
Drain Area:	<b>Northeast</b>	Lining:	
Category:	<b>NA</b>		
Comment:	<b>443-1/Incomplete due to debris.</b>		
Location Details:	<b>Grass at edge of street</b>	Direction of Survey:	<b>Upstream</b>
US MH:	<b>M-804-062</b>	DS MH:	<b>M-804-032</b>
		Total Length Surveyed (ft):	<b>20.3</b>

O&M Index:	<b>0.00</b>	O&M Quick:	<b>0000</b>	O&M Rating:	<b>0.00</b>
Structural Index:	<b>0.00</b>	Structural Quick:	<b>0000</b>	Structural Rating:	<b>0.00</b>
Overall Index:	<b>0.00</b>	Overall Quick:	<b>0000</b>	Overall Rating:	<b>0.00</b>

	Position	Code	Observation	Video (sec)	Grade
	.0	AMH	Manhole	36	NA
	.0	MWL	Water Level	71	NA
	15.5	MGO	General Observation	313	NA
	20.3	MGO	General Observation	463	NA
	20.3	MSA	Abandoned Survey	484	NA



Code: **AMH**  
Description: **Manhole**

Distance (ft): **.0**  
Structural Grade: **0**  
O&M Grade: **0**  
Clock Start/From:  
Clock To:  
1st Value:  
2nd Value:  
Value Percent:  
Continuous Index:  
Within 8" of Joint: **NO**  
Remarks: **M-804-032**




Code: **MWL**  
Description: **Water Level**

Distance (ft): **.0**  
Structural Grade: **0**  
O&M Grade: **0**  
Clock Start/From:  
Clock To:  
1st Value:  
2nd Value:  
Value Percent: **35.000**  
Continuous Index:  
Within 8" of Joint: **NO**  
Remarks:




Code: **MGO**  
Description: **General Observation**

Distance (ft): **15.5**  
Structural Grade: **0**  
O&M Grade: **0**  
Clock Start/From:  
Clock To:  
1st Value:  
2nd Value:  
Value Percent:  
Continuous Index:  
Within 8" of Joint: **NO**  
Remarks: **debris under flow**



Code:	<b>MGO</b>
Description:	<b>General Observation</b>
Distance (ft):	<b>20.3</b>
Structural Grade:	<b>0</b>
O&M Grade:	<b>0</b>
Clock Start/From:	
Clock To:	
1st Value:	
2nd Value:	
Value Percent:	
Continuous Index:	
Within 8" of Joint:	<b>NO</b>
Remarks:	<b>camera will not pass thru debris</b>



Code:	<b>MSA</b>
Description:	<b>Abandoned Survey</b>
Distance (ft):	<b>20.3</b>
Structural Grade:	<b>0</b>
O&M Grade:	<b>0</b>
Clock Start/From:	
Clock To:	
1st Value:	
2nd Value:	
Value Percent:	
Continuous Index:	
Within 8" of Joint:	<b>NO</b>
Remarks:	<b>attempt reverse setup</b>