

Profile/Photo Observation Report



Date:	04/09/2018	Weather:		Coding:	PACP 6.0
Pipe Length (ft):	215.2	Owner:	NA	Pre Clean:	Not Known
P.O.#:		Surveyor:	Jen Costello	PSR:	P-804-056-055
Customer:		Clean Date:	01/01/1900	Shape:	C


Street:	N KELLY ST	Flow Control:	Not Controlled
City:	Hobart, IN	Year Renewed:	
Location:	Other	Tape/Media #:	
Purpose:	Not Known	Dia/Height:	12"
Use:	Sanitary	Material:	VCP
Drain Area:	NA	Lining:	
Category:	NA		
Comment:	NULL - CNA DC at MH-M-804-023		

Location Details:		Direction of Survey:	Downstream
US MH:	M-804-056	DS MH:	M-804-055
		Total Length Surveyed (ft):	9.6


O&M Index:	0.00	O&M Quick:	0000	O&M Rating:	0.00
Structural Index:	3.50	Structural Quick:	4131	Structural Rating:	7.00
Overall Index:	3.50	Overall Quick:	4131	Overall Rating:	7.00

The diagram illustrates a vertical pipe section, likely a manhole, with a camera direction indicated by a red arrow pointing downwards. The pipe is labeled with 'M-804-056' at the top and 'M-804-055' at the bottom. A table of inspection data is overlaid on the right side of the pipe, showing positions, codes, observations, video durations, and grades.

Position	Code	Observation	Video (sec)	Grade
.0	AMH	Manhole	10	NA
.0	MWL	Water Level	21	NA
3.9	CM	Crack Multiple	40	S 3
6.3	FM	Fracture Multiple	56	S 4
8.7	TF	Tap Factory	72	NA
9.6	MSA	Abandoned Survey	84	NA



Code:	MWL
Description:	Water Level




Distance (ft):	.0
Structural Grade:	0
O&M Grade:	0
Clock Start/From:	
Clock To:	
1st Value:	
2nd Value:	
Value Percent:	10.000
Continuous Index:	
Within 8" of Joint:	NO
Remarks:	

Code:	CM
Description:	Crack Multiple



Distance (ft):	3.9
Structural Grade:	3
O&M Grade:	0
Clock Start/From:	8
Clock To:	4
1st Value:	
2nd Value:	
Value Percent:	
Continuous Index:	
Within 8" of Joint:	YES
Remarks:	

Code: **FM**
Description: **Fracture Multiple**



Distance (ft): **6.3**
Structural Grade: **4**
O&M Grade: **0**
Clock Start/From: **8**
Clock To: **4**
1st Value:
2nd Value:
Value Percent:
Continuous Index:
Within 8" of Joint: **YES**
Remarks:

Code: **TF**
Description: **Tap Factory**



Distance (ft): **8.7**
Structural Grade: **0**
O&M Grade: **0**
Clock Start/From: **2**
Clock To:
1st Value: **4.000**
2nd Value:
Value Percent:
Continuous Index:
Within 8" of Joint:
Remarks:



Code:	MSA
Description:	Abandoned Survey
Distance (ft):	9.6
Structural Grade:	0
O&M Grade:	0
Clock Start/From:	
Clock To:	
1st Value:	
2nd Value:	
Value Percent:	
Continuous Index:	
Within 8" of Joint:	NO
Remarks:	DEBRIS UNDER WATER