

Profile/Photo Observation Report

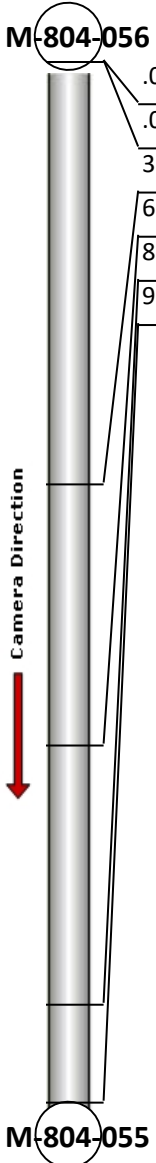


Date:	04/09/2018	Weather:		Coding:	PACP 6.0
Pipe Length (ft):	215.2	Owner:	NA	Pre Clean:	Not Known
P.O.#:		Surveyor:	Jen Costello	PSR:	P-804-056-055
Customer:		Clean Date:	01/01/1900	Shape:	C


Street:	N Kelly St.	Flow Control:	Not Controlled
City:	Hobart, IN	Year Renewed:	
Location:	Other	Tape/Media #:	
Purpose:	Not Known	Dia/Height:	12"
Use:	Sanitary	Material:	VCP
Drain Area:	NA	Lining:	
Category:	NA		
Comment:	NULL - CNA DC at MH-M-804-023		

Location Details:		Direction of Survey:	Downstream
US MH:	M-804-056	DS MH:	M-804-055
		Total Length Surveyed (ft):	9.6

O&M Index:	0.00	O&M Quick:	0000	O&M Rating:	0.00
Structural Index:	3.50	Structural Quick:	4131	Structural Rating:	7.00
Overall Index:	3.50	Overall Quick:	4131	Overall Rating:	7.00


	Position	Code	Observation	Video (sec)	Grade
	.0	AMH	Manhole	10	NA
	.0	MWL	Water Level	21	NA
	3.9	CM	Crack Multiple	40	S 3
	6.3	FM	Fracture Multiple	56	S 4
	8.7	TF	Tap Factory	72	NA
	9.6	MSA	Abandoned Survey	84	NA

Code: **AMH**
Description: **Manhole**



Distance (ft): **.0**
Structural Grade: **0**
O&M Grade: **0**
Clock Start/From:
Clock To:
1st Value:
2nd Value:
Value Percent:
Continuous Index:
Within 8" of Joint: **NO**
Remarks: **M-804-056**

Code:	MWL
Description:	Water Level



Distance (ft):	.0
Structural Grade:	0
O&M Grade:	0
Clock Start/From:	
Clock To:	
1st Value:	
2nd Value:	
Value Percent:	10.000
Continuous Index:	
Within 8" of Joint:	NO
Remarks:	

Code:	CM
Description:	Crack Multiple



Distance (ft):	3.9
Structural Grade:	3
O&M Grade:	0
Clock Start/From:	8
Clock To:	4
1st Value:	
2nd Value:	
Value Percent:	
Continuous Index:	
Within 8" of Joint:	YES
Remarks:	

Code: **FM**
Description: **Fracture Multiple**



Distance (ft): **6.3**
Structural Grade: **4**
O&M Grade: **0**
Clock Start/From: **8**
Clock To: **4**
1st Value:
2nd Value:
Value Percent:
Continuous Index:
Within 8" of Joint: **YES**
Remarks:

Code: **TF**
Description: **Tap Factory**



Distance (ft): **8.7**
Structural Grade: **0**
O&M Grade: **0**
Clock Start/From: **2**
Clock To:
1st Value: **4.000**
2nd Value:
Value Percent:
Continuous Index:
Within 8" of Joint:
Remarks:



Code:	MSA
Description:	Abandoned Survey
Distance (ft):	9.6
Structural Grade:	0
O&M Grade:	0
Clock Start/From:	
Clock To:	
1st Value:	
2nd Value:	
Value Percent:	
Continuous Index:	
Within 8" of Joint:	NO
Remarks:	DEBRIS UNDER WATER