

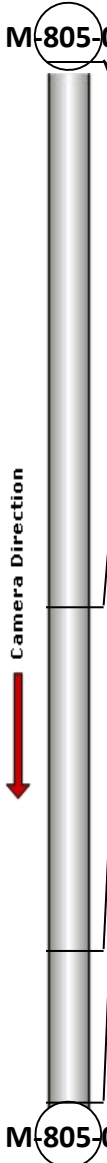
Profile/Photo Observation Report



Date:	05/05/2018	Weather:		Coding:	PACP 6.0
Pipe Length (ft):		Owner:	City of Hobart	Pre Clean:	No Pre-Cleaning
P.O.#:	192	Surveyor:	M. Pielacha	PSR:	P-805-013-018
Customer:	City of Hobart	Clean Date:		Shape:	C

Street:	5th Street	Flow Control:	Not Controlled
City:	Hobart, IN	Year Renewed:	
Location:	Light Highway	Tape/Media #:	DEP 192
Purpose:	Routine Assessment	Dia/Height:	18"
Use:	Sanitary	Material:	VCP
Drain Area:		Lining:	
Category:	NA		
Comment:	5-21-2018		
Location Details:		Direction of Survey:	Downstream
US MH:	M-805-013	DS MH:	M-805-018
		Total Length Surveyed (ft):	13.0

O&M Index:	3.00	O&M Quick:	3200	O&M Rating:	6.00
Structural Index:	0.00	Structural Quick:	0000	Structural Rating:	0.00
Overall Index:	3.00	Overall Quick:	3200	Overall Rating:	6.00

	Position	Code	Observation	Video (sec)	Grade
	M-805-013				
	.0	AMH	Manhole	0	NA
	.0	MWL	Water Level	12	NA
	6.8	ID	Infil Dripper	195	M 3
	11.1	DAE	Deposits Attached Encrustation	224	M 3
	13.0	MSA	Abandoned Survey	271	NA
M-805-018					

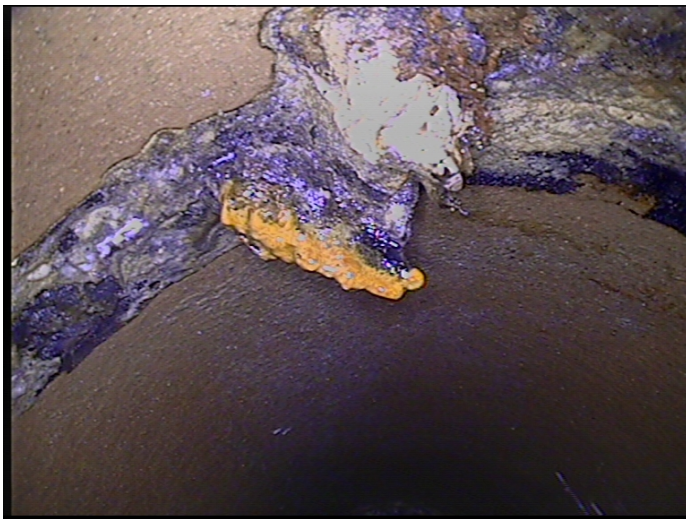


Code: **AMH**
Description: **Manhole**


Distance (ft): **.0**
Structural Grade: **0**
O&M Grade: **0**
Clock Start/From:
Clock To:
1st Value:
2nd Value:
Value Percent:
Continuous Index:
Within 8" of Joint: **NO**
Remarks: **M-805-013**



Code:	MWL
Description:	Water Level
Distance (ft):	.0
Structural Grade:	0
O&M Grade:	0
Clock Start/From:	
Clock To:	
1st Value:	
2nd Value:	
Value Percent:	10.000
Continuous Index:	
Within 8" of Joint:	NO
Remarks:	



Code:	ID
Description:	Infil Dripper
Distance (ft):	6.8
Structural Grade:	0
O&M Grade:	3
Clock Start/From:	1
Clock To:	
1st Value:	
2nd Value:	
Value Percent:	
Continuous Index:	
Within 8" of Joint:	YES
Remarks:	



Code: **DAE**
Description: **Deposits Attached Encrustation**

Distance (ft): **11.1**
Structural Grade: **0**
O&M Grade: **3**
Clock Start/From: **7**
Clock To: **5**
1st Value:
2nd Value:
Value Percent: **15.000**
Continuous Index:
Within 8" of Joint: **YES**
Remarks:



Code: **MSA**
Description: **Abandoned Survey**

Distance (ft): **13.0**
Structural Grade: **0**
O&M Grade: **0**
Clock Start/From:
Clock To:
1st Value:
2nd Value:
Value Percent:
Continuous Index:
Within 8" of Joint: **NO**
Remarks: **encrustation**