

Profile/Photo Observation Report




Date:	04/19/2018	Weather:		Coding:	PACP 6.0
Pipe Length (ft):	221.3	Owner:	NA	Pre Clean:	Not Known
P.O.#:		Surveyor:	Byrd Fitzgerald	PSR:	P-805-044-039
Customer:		Clean Date:	01/01/1900	Shape:	C

Street:	S JOLIET ST	Flow Control:	Not Controlled
City:	Hobart, IN	Year Renewed:	
Location:	Other	Tape/Media #:	
Purpose:	Not Known	Dia/Height:	8"
Use:	Sanitary	Material:	VCP
Drain Area:	NA	Lining:	
Category:	NA		
Comment:			

Location Details:		Direction of Survey:	Downstream
US MH:	M-805-039	DS MH:	M-805-044
		Total Length Surveyed (ft):	29.3

O&M Index:	2.67	O&M Quick:	4136	O&M Rating:	32.00
Structural Index:	0.00	Structural Quick:	0000	Structural Rating:	0.00
Overall Index:	2.67	Overall Quick:	4136	Overall Rating:	32.00


	Position	Code	Observation	Video (sec)	Grade
					
	.0	AMH	Manhole	10	NA
	.0	MWL	Water Level	21	NA
	1.8	RMJ(S01)	Roots Medium Joint	36	M 3
	3.0	DSZ(S02)	Deposits Settled Other	50	M 2
	22.6	RBJ	Roots Ball Joint	101	M 4
	29.3	MSA	Abandoned Survey	126	NA
	29.3	RMJ(F01)	Roots Medium Joint	137	M 3
	29.3	DSZ(F02)	Deposits Settled Other	148	M 2

Code: **AMH**
Description: **Manhole**



Distance (ft): **.0**
Structural Grade: **0**
O&M Grade: **0**
Clock Start/From:
Clock To:
1st Value:
2nd Value:
Value Percent:
Continuous Index:
Within 8" of Joint: **NO**
Remarks: **M-805-039**

Code:	MWL
Description:	Water Level



Distance (ft):	.0
Structural Grade:	0
O&M Grade:	0
Clock Start/From:	
Clock To:	
1st Value:	
2nd Value:	
Value Percent:	5.000
Continuous Index:	
Within 8" of Joint:	NO
Remarks:	

Code:	RMJ
Description:	Roots Medium Joint



Distance (ft):	1.8
Structural Grade:	0
O&M Grade:	3
Clock Start/From:	7
Clock To:	5
1st Value:	
2nd Value:	
Value Percent:	5.000
Continuous Index:	S01
Within 8" of Joint:	YES
Remarks:	wandering

Code: **DSZ**
Description: **Deposits Settled Other**




Distance (ft): **3.0**
Structural Grade: **0**
O&M Grade: **2**
Clock Start/From: **6**
Clock To:
1st Value:
2nd Value:
Value Percent: **5.000**
Continuous Index: **S02**
Within 8" of Joint: **NO**
Remarks: **debris**

Code: **RBJ**
Description: **Roots Ball Joint**



Distance (ft): **22.6**
Structural Grade: **0**
O&M Grade: **4**
Clock Start/From: **7**
Clock To: **5**
1st Value:
2nd Value:
Value Percent: **55.000**
Continuous Index:
Within 8" of Joint: **YES**
Remarks:

Code: **MSA**
Description: **Abandoned Survey**




Distance (ft): **29.3**
Structural Grade: **0**
O&M Grade: **0**
Clock Start/From:
Clock To:
1st Value:
2nd Value:
Value Percent:
Continuous Index:
Within 8" of Joint: **NO**
Remarks: **rmj**

Code: **RMJ**
Description: **Roots Medium Joint**



Distance (ft): **29.3**
Structural Grade: **0**
O&M Grade: **3**
Clock Start/From: **7**
Clock To: **5**
1st Value:
2nd Value:
Value Percent: **5.000**
Continuous Index: **F01**
Within 8" of Joint: **YES**
Remarks: **wandering**



Code:	DSZ
Description:	Deposits Settled Other
Distance (ft):	29.3
Structural Grade:	0
O&M Grade:	2
Clock Start/From:	6
Clock To:	
1st Value:	
2nd Value:	
Value Percent:	5.000
Continuous Index:	F02
Within 8" of Joint:	NO
Remarks:	debris