

## Profile/Photo Observation Report




Date:	<b>04/19/2018</b>	Weather:		Coding:	<b>PACP 6.0</b>
Pipe Length (ft):	<b>221.3</b>	Owner:	<b>NA</b>	Pre Clean:	<b>Not Known</b>
P.O.#:		Surveyor:	<b>Byrd Fitzgerald</b>	PSR:	<b>P-805-044-039</b>
Customer:		Clean Date:	<b>01/01/1900</b>	Shape:	<b>C</b>

Street:	<b>Joliet St.</b>	Flow Control:	<b>Not Controlled</b>
City:	<b>Hobart, IN</b>	Year Renewed:	
Location:	<b>Other</b>	Tape/Media #:	
Purpose:	<b>Not Known</b>	Dia/Height:	<b>8"</b>
Use:	<b>Sanitary</b>	Material:	<b>VCP</b>
Drain Area:	<b>NA</b>	Lining:	
Category:	<b>NA</b>		
Comment:			

Location Details:		Direction of Survey:	<b>Downstream</b>
US MH:	<b>M-805-039</b>	DS MH:	<b>M-805-044</b>
		Total Length Surveyed (ft):	<b>29.3</b>

O&M Index:	<b>2.67</b>	O&M Quick:	<b>4136</b>	O&M Rating:	<b>32.00</b>
Structural Index:	<b>0.00</b>	Structural Quick:	<b>0000</b>	Structural Rating:	<b>0.00</b>
Overall Index:	<b>2.67</b>	Overall Quick:	<b>4136</b>	Overall Rating:	<b>32.00</b>

	Position	Code	Observation	Video (sec)	Grade
	.0	AMH	Manhole	10	NA
	.0	MWL	Water Level	21	NA
	1.8	RMJ(S01)	Roots Medium Joint	36	M 3
	3.0	DSZ(S02)	Deposits Settled Other	50	M 2
	22.6	RBJ	Roots Ball Joint	101	M 4
	29.3	MSA	Abandoned Survey	126	NA
	29.3	RMJ(F01)	Roots Medium Joint	137	M 3
	29.3	DSZ(F02)	Deposits Settled Other	148	M 2


Code: **AMH**  
Description: **Manhole**



Distance (ft): **.0**  
Structural Grade: **0**  
O&M Grade: **0**  
Clock Start/From:  
Clock To:  
1st Value:  
2nd Value:  
Value Percent:  
Continuous Index:  
Within 8" of Joint: **NO**  
Remarks: **M-805-039**

---

Code:	<b>MWL</b>
Description:	<b>Water Level</b>



Distance (ft):	<b>.0</b>
Structural Grade:	<b>0</b>
O&M Grade:	<b>0</b>
Clock Start/From:	
Clock To:	
1st Value:	
2nd Value:	
Value Percent:	<b>5.000</b>
Continuous Index:	
Within 8" of Joint:	<b>NO</b>
Remarks:	

---

Code:	<b>RMJ</b>
Description:	<b>Roots Medium Joint</b>



Distance (ft):	<b>1.8</b>
Structural Grade:	<b>0</b>
O&M Grade:	<b>3</b>
Clock Start/From:	<b>7</b>
Clock To:	<b>5</b>
1st Value:	
2nd Value:	
Value Percent:	<b>5.000</b>
Continuous Index:	<b>S01</b>
Within 8" of Joint:	<b>YES</b>
Remarks:	<b>wandering</b>

---

Code: **DSZ**  
Description: **Deposits Settled Other**



Distance (ft): **3.0**  
Structural Grade: **0**  
O&M Grade: **2**  
Clock Start/From: **6**  
Clock To:  
1st Value:  
2nd Value:  
Value Percent: **5.000**  
Continuous Index: **S02**  
Within 8" of Joint: **NO**  
Remarks: **debris**

---


Code: **RBJ**  
Description: **Roots Ball Joint**



Distance (ft): **22.6**  
Structural Grade: **0**  
O&M Grade: **4**  
Clock Start/From: **7**  
Clock To: **5**  
1st Value:  
2nd Value:  
Value Percent: **55.000**  
Continuous Index:  
Within 8" of Joint: **YES**  
Remarks:

---


Code: **MSA**  
Description: **Abandoned Survey**



Distance (ft): **29.3**  
Structural Grade: **0**  
O&M Grade: **0**  
Clock Start/From:  
Clock To:  
1st Value:  
2nd Value:  
Value Percent:  
Continuous Index:  
Within 8" of Joint: **NO**  
Remarks: **rmj**

---

Code: **RMJ**  
Description: **Roots Medium Joint**



Distance (ft): **29.3**  
Structural Grade: **0**  
O&M Grade: **3**  
Clock Start/From: **7**  
Clock To: **5**  
1st Value:  
2nd Value:  
Value Percent: **5.000**  
Continuous Index: **F01**  
Within 8" of Joint: **YES**  
Remarks: **wandering**

---



Code:	<b>DSZ</b>
Description:	<b>Deposits Settled Other</b>
Distance (ft):	<b>29.3</b>
Structural Grade:	<b>0</b>
O&M Grade:	<b>2</b>
Clock Start/From:	<b>6</b>
Clock To:	
1st Value:	
2nd Value:	
Value Percent:	<b>5.000</b>
Continuous Index:	<b>F02</b>
Within 8" of Joint:	<b>NO</b>
Remarks:	<b>debris</b>