

Profile/Photo Observation Report



Date:	04/19/2018	Weather:		Coding:	PACP 6.0
Pipe Length (ft):	206.5	Owner:	NA	Pre Clean:	Not Known
P.O.#:		Surveyor:	Jen Costello	PSR:	P-805-061-060
Customer:		Clean Date:	01/01/1900	Shape:	C

Street:	DEVONSHIRE ST & S OHIO ST	Flow Control:	Not Controlled
City:	Hobart, IN	Year Renewed:	
Location:	Other	Tape/Media #:	
Purpose:	Not Known	Dia/Height:	8"
Use:	Sanitary	Material:	VCP
Drain Area:	NA	Lining:	
Category:	NA		
Comment:			

Location Details:		Direction of Survey:	Downstream
US MH:	M-805-061	DS MH:	M-805-060
		Total Length Surveyed (ft):	7.0

O&M Index:	1.00	O&M Quick:	1100	O&M Rating:	1.00
Structural Index:	4.00	Structural Quick:	4100	Structural Rating:	4.00
Overall Index:	2.50	Overall Quick:	4111	Overall Rating:	5.00


The diagram shows a vertical manhole section. At the top, a circle is labeled **M-805-061**. At the bottom, a circle is labeled **M-805-060**. A red arrow on the left points downwards, labeled **Camera Direction**. A table of observations is shown on the right, with rows corresponding to different depths in the manhole. The table has five columns: **Position**, **Code**, **Observation**, **Video (sec)**, and **Grade**.

Position	Code	Observation	Video (sec)	Grade
.0	AMH	Manhole	10	NA
.0	MWL	Water Level	21	NA
4.6	FM	Fracture Multiple	42	S 4
7.0	RFJ	Roots Fine Joint	58	M 1
7.0	MSA	Abandoned Survey	69	NA

Code: **AMH**
Description: **Manhole**



Code:	MWL
Description:	Water Level



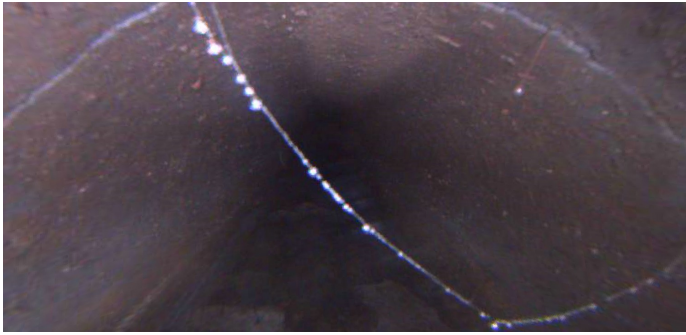
Distance (ft):	.0
Structural Grade:	0
O&M Grade:	0
Clock Start/From:	
Clock To:	
1st Value:	
2nd Value:	
Value Percent:	5.000
Continuous Index:	
Within 8" of Joint:	NO
Remarks:	

Code:	FM
Description:	Fracture Multiple



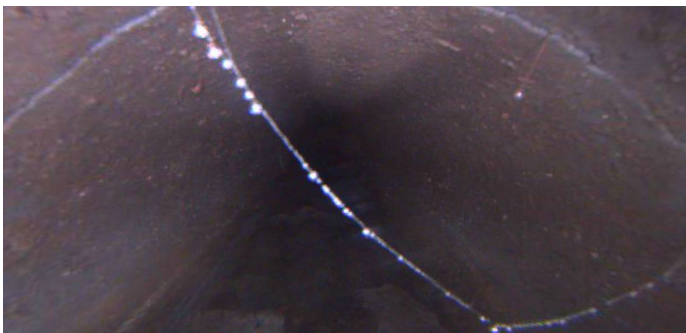
Distance (ft):	4.6
Structural Grade:	4
O&M Grade:	0
Clock Start/From:	1
Clock To:	4
1st Value:	
2nd Value:	
Value Percent:	
Continuous Index:	
Within 8" of Joint:	YES
Remarks:	

Code: **RFJ**
Description: **Roots Fine Joint**



Distance (ft): **7.0**
Structural Grade: **0**
O&M Grade: **1**
Clock Start/From: **1**
Clock To:
1st Value:
2nd Value:
Value Percent:
Continuous Index:
Within 8" of Joint: **YES**
Remarks:

Code: **MSA**
Description: **Abandoned Survey**



Distance (ft): **7.0**
Structural Grade: **0**
O&M Grade: **0**
Clock Start/From:
Clock To:
1st Value:
2nd Value:
Value Percent:
Continuous Index:
Within 8" of Joint: **NO**
Remarks: **UNKNOWN**