


Profile/Photo Observation Report



Date:	04/17/2018	Weather:		Coding:	PACP 6.0
Pipe Length (ft):	146.6	Owner:	NA	Pre Clean:	Not Known
P.O.#:		Surveyor:	Jen Costello	PSR:	P-806-011-012
Customer:		Clean Date:	01/01/1900	Shape:	C


Street:	MEMORY LN & E 8TH ST	Flow Control:	Not Controlled
City:	Hobart, IN	Year Renewed:	
Location:	Ditch	Tape/Media #:	
Purpose:	Maintenance Related	Dia/Height:	10"
Use:	Sanitary	Material:	VCP
Drain Area:	NA	Lining:	Cured in Place
Category:	NA		
Comment:	heavy debris and sludge at 5'.		
Location Details:		Direction of Survey:	Downstream
US MH:	M-806-012	DS MH:	M-806-011
		Total Length Surveyed (ft):	6.2

O&M Index:	0.00	O&M Quick:	0000	O&M Rating:	0.00
Structural Index:	0.00	Structural Quick:	0000	Structural Rating:	0.00
Overall Index:	0.00	Overall Quick:	0000	Overall Rating:	0.00

	Position	Code	Observation	Video (sec)	Grade
					
	.0	AMH	Manhole	10	NA
	.0	MWL	Water Level	21	NA
	6.2	MSA	Abandoned Survey	45	NA

Code: AMH

Description: Manhole



Distance (ft): .0

Structural Grade: 0

O&M Grade: 0

Clock Start/From:

Clock To:

1st Value:

2nd Value:


Value Percent:

Continuous Index:

Within 8" of Joint: NO


Remarks: M-806-012

Code:	MWL
Description:	Water Level



Distance (ft):	.0
Structural Grade:	0
O&M Grade:	0
Clock Start/From:	
Clock To:	
1st Value:	
2nd Value:	
Value Percent:	30.000
Continuous Index:	
Within 8" of Joint:	NO
Remarks:	

Code:	MSA
Description:	Abandoned Survey



Distance (ft):	6.2
Structural Grade:	0
O&M Grade:	0
Clock Start/From:	
Clock To:	
1st Value:	
2nd Value:	
Value Percent:	
Continuous Index:	
Within 8" of Joint:	NO
Remarks:	debris under water