


## Profile/Photo Observation Report



|                   |                   |             |                     |            |                      |
|-------------------|-------------------|-------------|---------------------|------------|----------------------|
| Date:             | <b>04/17/2018</b> | Weather:    |                     | Coding:    | <b>PACP 6.0</b>      |
| Pipe Length (ft): | <b>146.6</b>      | Owner:      | <b>NA</b>           | Pre Clean: | <b>Not Known</b>     |
| P.O.#:            |                   | Surveyor:   | <b>Jen Costello</b> | PSR:       | <b>P-806-011-012</b> |
| Customer:         |                   | Clean Date: | <b>01/01/1900</b>   | Shape:     | <b>C</b>             |

|                   |                                       |                             |                       |
|-------------------|---------------------------------------|-----------------------------|-----------------------|
| Street:           | <b>Capitol</b>                        | Flow Control:               | <b>Not Controlled</b> |
| City:             | <b>Hobart, IN</b>                     | Year Renewed:               |                       |
| Location:         | <b>Ditch</b>                          | Tape/Media #:               |                       |
| Purpose:          | <b>Maintenance Related</b>            | Dia/Height:                 | <b>10"</b>            |
| Use:              | <b>Sanitary</b>                       | Material:                   | <b>VCP</b>            |
| Drain Area:       | <b>NA</b>                             | Lining:                     | <b>Cured in Place</b> |
| Category:         | <b>NA</b>                             |                             |                       |
| Comment:          | <b>heavy debris and sludge at 5'.</b> |                             |                       |
| Location Details: |                                       | Direction of Survey:        | <b>Downstream</b>     |
| US MH:            | <b>M-806-012</b>                      | DS MH:                      | <b>M-806-011</b>      |
|                   |                                       | Total Length Surveyed (ft): | <b>6.2</b>            |

|                   |             |                   |             |                    |             |
|-------------------|-------------|-------------------|-------------|--------------------|-------------|
| O&M Index:        | <b>0.00</b> | O&M Quick:        | <b>0000</b> | O&M Rating:        | <b>0.00</b> |
| Structural Index: | <b>0.00</b> | Structural Quick: | <b>0000</b> | Structural Rating: | <b>0.00</b> |
| Overall Index:    | <b>0.00</b> | Overall Quick:    | <b>0000</b> | Overall Rating:    | <b>0.00</b> |

|  | Position | Code | Observation      | Video (sec) | Grade |
|--|----------|------|------------------|-------------|-------|
|  |          |      |                  |             |       |
|  | .0       | AMH  | Manhole          | 10          | NA    |
|  | .0       | MWL  | Water Level      | 21          | NA    |
|  | 6.2      | MSA  | Abandoned Survey | 45          | NA    |


Code: **AMH**  
Description: **Manhole**



Distance (ft): **.0**  
Structural Grade: **0**  
O&M Grade: **0**  
Clock Start/From:  
Clock To:  
1st Value:  
2nd Value:  
Value Percent:  
Continuous Index:  
Within 8" of Joint: **NO**  
Remarks: **M-806-012**

---


|              |                    |
|--------------|--------------------|
| Code:        | <b>MWL</b>         |
| Description: | <b>Water Level</b> |



|                     |               |
|---------------------|---------------|
| Distance (ft):      | <b>.0</b>     |
| Structural Grade:   | <b>0</b>      |
| O&M Grade:          | <b>0</b>      |
| Clock Start/From:   |               |
| Clock To:           |               |
| 1st Value:          |               |
| 2nd Value:          |               |
| Value Percent:      | <b>30.000</b> |
| Continuous Index:   |               |
| Within 8" of Joint: | <b>NO</b>     |
| Remarks:            |               |

---

|              |                         |
|--------------|-------------------------|
| Code:        | <b>MSA</b>              |
| Description: | <b>Abandoned Survey</b> |



|                     |                           |
|---------------------|---------------------------|
| Distance (ft):      | <b>6.2</b>                |
| Structural Grade:   | <b>0</b>                  |
| O&M Grade:          | <b>0</b>                  |
| Clock Start/From:   |                           |
| Clock To:           |                           |
| 1st Value:          |                           |
| 2nd Value:          |                           |
| Value Percent:      |                           |
| Continuous Index:   |                           |
| Within 8" of Joint: | <b>NO</b>                 |
| Remarks:            | <b>debris under water</b> |