

Profile/Photo Observation Report



Date:	04/17/2018	Weather:		Coding:	PACP 6.0
Pipe Length (ft):	198.8	Owner:	NA	Pre Clean:	Not Known
P.O.#:		Surveyor:	Byrd Fitzgerald	PSR:	P-806-013-014
Customer:		Clean Date:	01/01/1900	Shape:	C

Street:	MEMORY LN	Flow Control:	Not Controlled
City:	Hobart, IN	Year Renewed:	
Location:	Light Highway	Tape/Media #:	
Purpose:	Maintenance Related	Dia/Height:	10"
Use:	Sanitary	Material:	VCP
Drain Area:	NA	Lining:	Cured in Place
Category:	NA		
Comment:	heavy debris at 54'.		
Location Details:		Direction of Survey:	Upstream
US MH:	M-806-014	DS MH:	M-806-013
		Total Length Surveyed (ft):	55.4


O&M Index:	2.29	O&M Quick:	4126	O&M Rating:	16.00
Structural Index:	0.00	Structural Quick:	0000	Structural Rating:	0.00
Overall Index:	2.29	Overall Quick:	4126	Overall Rating:	16.00

Position	Code	Observation	Video (sec)	Grade
.0	AMH	Manhole	10	NA
.0	MWL	Water Level	21	NA
23.4	DSZ(S02)	Deposits Settled Other	79	M 2
48.8	MWL	Water Level	141	NA
50.6	MCU(S01)	Camera Underwater	156	M 4
54.2	MCU(F01)	Camera Underwater	174	M 4
55.4	MSA	Abandoned Survey	188	NA
55.4	DSZ(F02)	Deposits Settled Other	199	M 2

Code: **AMH**
Description: **Manhole**



Code:	MWL
Description:	Water Level



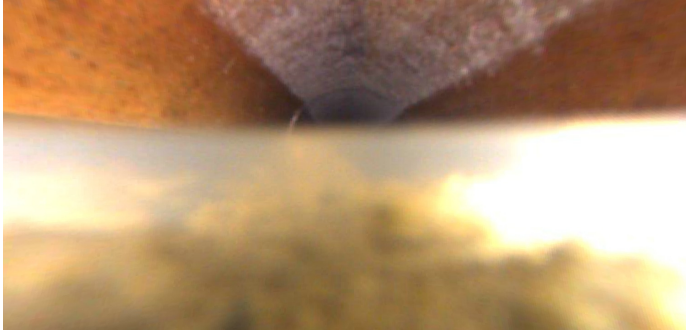
Distance (ft):	.0
Structural Grade:	0
O&M Grade:	0
Clock Start/From:	
Clock To:	
1st Value:	
2nd Value:	
Value Percent:	5.000
Continuous Index:	
Within 8" of Joint:	NO
Remarks:	

Code:	DSZ
Description:	Deposits Settled Other




Distance (ft):	23.4
Structural Grade:	0
O&M Grade:	2
Clock Start/From:	6
Clock To:	
1st Value:	
2nd Value:	
Value Percent:	5.000
Continuous Index:	S02
Within 8" of Joint:	NO
Remarks:	tissue

Code: **MWL**
Description: **Water Level**



Distance (ft): **48.8**
Structural Grade: **0**
O&M Grade: **0**
Clock Start/From:
Clock To:
1st Value:
2nd Value:
Value Percent: **55.000**
Continuous Index:
Within 8" of Joint: **NO**
Remarks:

Code: **MCU**
Description: **Camera Underwater**




Distance (ft): **50.6**
Structural Grade: **0**
O&M Grade: **4**
Clock Start/From:
Clock To:
1st Value:
2nd Value:
Value Percent:
Continuous Index: **S01**
Within 8" of Joint: **NO**
Remarks:

Code: **MCU**
Description: **Camera Underwater**



Distance (ft): **54.2**
Structural Grade: **0**
O&M Grade: **4**
Clock Start/From:
Clock To:
1st Value:
2nd Value:
Value Percent:
Continuous Index: **F01**
Within 8" of Joint: **NO**
Remarks:

Code: **MSA**
Description: **Abandoned Survey**



Distance (ft): **55.4**
Structural Grade: **0**
O&M Grade: **0**
Clock Start/From:
Clock To:
1st Value:
2nd Value:
Value Percent:
Continuous Index:
Within 8" of Joint: **NO**
Remarks: **stopped by debris**



Code:	DSZ
Description:	Deposits Settled Other
Distance (ft):	55.4
Structural Grade:	0
O&M Grade:	2
Clock Start/From:	6
Clock To:	
1st Value:	
2nd Value:	
Value Percent:	5.000
Continuous Index:	F02
Within 8" of Joint:	NO
Remarks:	tissue