

Profile/Photo Observation Report



Date:	04/05/2018	Weather:		Coding:	PACP 6.0
Pipe Length (ft):	394.2	Owner:	NA	Pre Clean:	Not Known
P.O.#:		Surveyor:	Jen Costello	PSR:	P-808-030-031
Customer:		Clean Date:	01/01/1900	Shape:	C

Street:	Hobart	Flow Control:	Not Controlled
City:	Hobart, IN	Year Renewed:	
Location:	Light Highway	Tape/Media #:	
Purpose:	Maintenance Related	Dia/Height:	12"
Use:	Sanitary	Material:	PVC
Drain Area:	NA	Lining:	Cured in Place
Category:	NA		
Comment:	Flow direction wrong.		

Location Details:		Direction of Survey:	Upstream
US MH:	M-808-031	DS MH:	M-808-030
		Total Length Surveyed (ft):	194.2

O&M Index:	2.00	O&M Quick:	2F00	O&M Rating:	74.00
Structural Index:	0.00	Structural Quick:	0000	Structural Rating:	0.00
Overall Index:	2.00	Overall Quick:	2F00	Overall Rating:	74.00

	Position	Code	Observation	Video (sec)	Grade
	.0	AMH	Manhole	10	NA
	.0	MWL	Water Level	22	NA
	8.5	DAGS(S01)	Deposits Attached Grease	50	M 2
	28.9	TF	Tap Factory	104	NA
	194.2	MSA	Abandoned Survey	448	NA
	194.2	DAGS(F01)	Deposits Attached Grease	459	M 2

Code: **AMH**
Description: **Manhole**



Distance (ft): **.0**
Structural Grade: **0**
O&M Grade: **0**
Clock Start/From:
Clock To:
1st Value:
2nd Value:
Value Percent:
Continuous Index:
Within 8" of Joint: **NO**
Remarks: **M-808-030**

Code:	MWL
Description:	Water Level




Distance (ft):	.0
Structural Grade:	0
O&M Grade:	0
Clock Start/From:	
Clock To:	
1st Value:	
2nd Value:	
Value Percent:	10.000
Continuous Index:	
Within 8" of Joint:	NO
Remarks:	

Code:	DAGS
Description:	Deposits Attached Grease




Distance (ft):	8.5
Structural Grade:	0
O&M Grade:	2
Clock Start/From:	4
Clock To:	8
1st Value:	
2nd Value:	
Value Percent:	5.000
Continuous Index:	S01
Within 8" of Joint:	NO
Remarks:	

Code: **TF**
Description: **Tap Factory**




Distance (ft): **28.9**
Structural Grade: **0**
O&M Grade: **0**
Clock Start/From: **10**
Clock To:
1st Value: **4.000**
2nd Value:
Value Percent:
Continuous Index:
Within 8" of Joint:
Remarks:

Code: **MSA**
Description: **Abandoned Survey**



Distance (ft): **194.2**
Structural Grade: **0**
O&M Grade: **0**
Clock Start/From:
Clock To:
1st Value:
2nd Value:
Value Percent:
Continuous Index:
Within 8" of Joint: **NO**
Remarks: **DEBRIS UNDER WATER**



Code:	DAGS
Description:	Deposits Attached Grease
Distance (ft):	194.2
Structural Grade:	0
O&M Grade:	2
Clock Start/From:	4
Clock To:	8
1st Value:	
2nd Value:	
Value Percent:	5.000
Continuous Index:	F01
Within 8" of Joint:	NO
Remarks:	