

## Profile/Photo Observation Report



Date:	<b>03/26/2018</b>	Weather:		Coding:	<b>PACP 6.0</b>
Pipe Length (ft):	<b>106.2</b>	Owner:	<b>NA</b>	Pre Clean:	<b>Not Known</b>
P.O.#:		Surveyor:	<b>Byrd Fitzgerald</b>	PSR:	<b>P-809-004-005</b>
Customer:		Clean Date:	<b>01/01/1900</b>	Shape:	<b>C</b>

Street:	<b>GROSBEAK CT</b>	Flow Control:	<b>Not Controlled</b>
City:	<b>Hobart, IN</b>	Year Renewed:	
Location:	<b>Sidewalk</b>	Tape/Media #:	
Purpose:	<b>Maintenance Related</b>	Dia/Height:	<b>8"</b>
Use:	<b>Sanitary</b>	Material:	<b>PVC</b>
Drain Area:	<b>NA</b>	Lining:	
Category:	<b>NA</b>		
Comment:			

Location Details:		Direction of Survey:	<b>Upstream</b>
US MH:	<b>M-809-004</b>	DS MH:	<b>M-809-005</b>
		Total Length Surveyed (ft):	<b>99.9</b>

O&M Index:	<b>0.00</b>	O&M Quick:	<b>0000</b>	O&M Rating:	<b>0.00</b>
Structural Index:	<b>0.00</b>	Structural Quick:	<b>0000</b>	Structural Rating:	<b>0.00</b>
Overall Index:	<b>0.00</b>	Overall Quick:	<b>0000</b>	Overall Rating:	<b>0.00</b>

The diagram illustrates a vertical manhole structure. At the top, a circle is labeled **M-809-005**. At the bottom, another circle is labeled **M-809-004**. A red arrow on the left side points downwards, labeled **Camera Direction**. A table is positioned to the right of the manhole, with lines connecting its rows to specific heights on the manhole structure. The table has five columns: **Position**, **Code**, **Observation**, **Video (sec)**, and **Grade**.


Position	Code	Observation	Video (sec)	Grade
.0	AMH	Manhole	10	NA
.0	MWL	Water Level	21	NA
25.9	TF	Tap Factory	85	NA
64.6	TF	Tap Factory	175	NA
65.9	TF	Tap Factory	189	NA
99.0	AMH	Manhole	267	NA

Code: **AMH**  
Description: **Manhole**

Distance (ft):	.0
Structural Grade:	0
O&M Grade:	0
Clock Start/From:	
Clock To:	
1st Value:	
2nd Value:	
Value Percent:	
Continuous Index:	
Within 8" of Joint:	NO
Remarks:	M-809-005

---

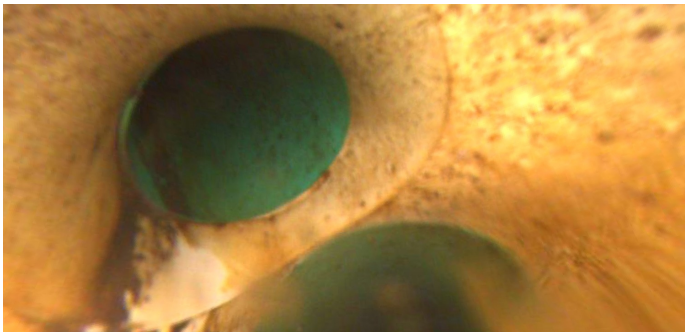
Code:	<b>MWL</b>
Description:	<b>Water Level</b>



Distance (ft):	<b>.0</b>
Structural Grade:	<b>0</b>
O&M Grade:	<b>0</b>
Clock Start/From:	
Clock To:	
1st Value:	
2nd Value:	
Value Percent:	<b>5.000</b>
Continuous Index:	
Within 8" of Joint:	<b>NO</b>
Remarks:	

---

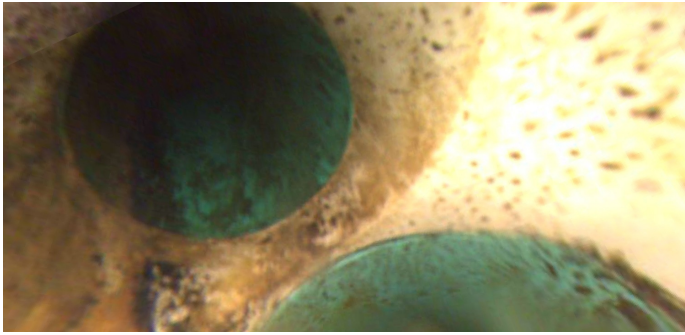
Code:	<b>TF</b>
Description:	<b>Tap Factory</b>



Distance (ft):	<b>25.9</b>
Structural Grade:	<b>0</b>
O&M Grade:	<b>0</b>
Clock Start/From:	<b>11</b>
Clock To:	
1st Value:	<b>4.000</b>
2nd Value:	
Value Percent:	
Continuous Index:	
Within 8" of Joint:	
Remarks:	

---

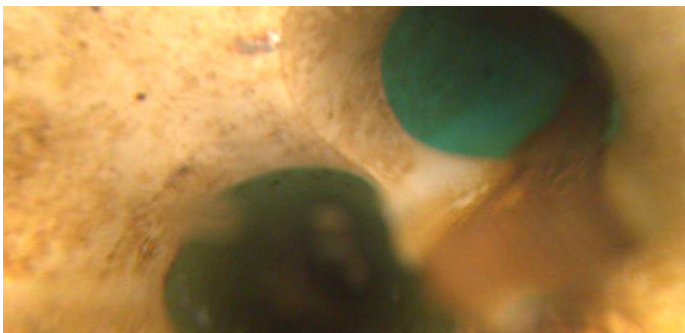
Code: **TF**  
Description: **Tap Factory**



Distance (ft): **64.6**  
Structural Grade: **0**  
O&M Grade: **0**  
Clock Start/From: **11**  
Clock To:  
1st Value: **4.000**  
2nd Value:  
Value Percent:  
Continuous Index:  
Within 8" of Joint:  
Remarks:

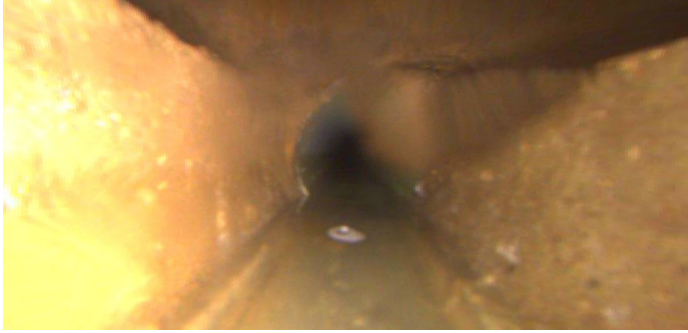
---

Code: **TF**  
Description: **Tap Factory**



Distance (ft): **65.9**  
Structural Grade: **0**  
O&M Grade: **0**  
Clock Start/From: **1**  
Clock To:  
1st Value: **4.000**  
2nd Value:  
Value Percent:  
Continuous Index:  
Within 8" of Joint:  
Remarks:

---



Code:	AMH
Description:	Manhole
Distance (ft):	99.0
Structural Grade:	0
O&M Grade:	0
Clock Start/From:	
Clock To:	
1st Value:	
2nd Value:	
Value Percent:	
Continuous Index:	
Within 8" of Joint:	NO
Remarks:	M-809-004