

Profile/Photo Observation Report




Date:	03/26/2018	Weather:		Coding:	PACP 6.0
Pipe Length (ft):	72.9	Owner:	NA	Pre Clean:	Not Known
P.O.#:		Surveyor:	Jay Black U-1013-0619395	PSR:	P-809-015-014
Customer:		Clean Date:	01/01/1900	Shape:	C

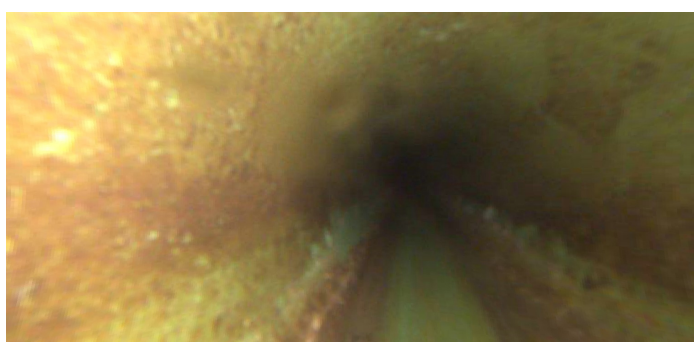
Street:	TANAGER ST	Flow Control:	Not Controlled
City:	Hobart, IN	Year Renewed:	
Location:	Sidewalk	Tape/Media #:	
Purpose:	Maintenance Related	Dia/Height:	8"
Use:	Sanitary	Material:	PVC
Drain Area:	NA	Lining:	
Category:	NA		
Comment:	Flow direction wrong.		

Location Details:		Direction of Survey:	Downstream
US MH:	M-809-014	DS MH:	M-809-015
		Total Length Surveyed (ft):	69.4

O&M Index:	0.00	O&M Quick:	0000	O&M Rating:	0.00
Structural Index:	0.00	Structural Quick:	0000	Structural Rating:	0.00
Overall Index:	0.00	Overall Quick:	0000	Overall Rating:	0.00

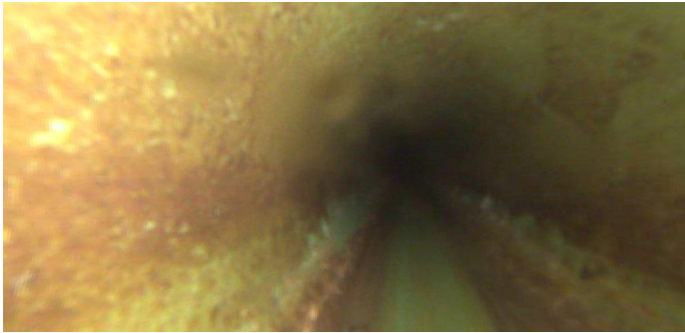
	Position	Code	Observation	Video (sec)	Grade
					
	.0	AMH	Manhole	10	NA
	.0	MWL	Water Level	21	NA
	69.4	AMH	Manhole	171	NA

Code: **AMH**
Description: **Manhole**




Distance (ft): **.0**
Structural Grade: **0**
O&M Grade: **0**
Clock Start/From:
Clock To:
1st Value:
2nd Value:
Value Percent:
Continuous Index:
Within 8" of Joint: **NO**
Remarks: **M-809-014**

Code:	MWL
Description:	Water Level



Distance (ft):	.0
Structural Grade:	0
O&M Grade:	0
Clock Start/From:	
Clock To:	
1st Value:	
2nd Value:	
Value Percent:	5.000
Continuous Index:	
Within 8" of Joint:	NO
Remarks:	

Code:	AMH
Description:	Manhole



Distance (ft):	69.4
Structural Grade:	0
O&M Grade:	0
Clock Start/From:	
Clock To:	
1st Value:	
2nd Value:	
Value Percent:	
Continuous Index:	
Within 8" of Joint:	NO
Remarks:	M-809-015