

Profile/Photo Observation Report





Date:	03/24/2018	Weather:		Coding:	PACP 6.0
Pipe Length (ft):	374.3	Owner:	NA	Pre Clean:	Not Known
P.O.#:		Surveyor:	Byrd Fitzgerald	PSR:	P-809-019-018
Customer:		Clean Date:	01/01/1900	Shape:	C

Street:	BRACKEN PKWY	Flow Control:	Not Controlled
City:	Hobart, IN	Year Renewed:	
Location:	Sidewalk	Tape/Media #:	
Purpose:	Maintenance Related	Dia/Height:	10"
Use:	Sanitary	Material:	PVC
Drain Area:	NA	Lining:	
Category:	NA		
Comment:	Reverse setup.		

Location Details:		Direction of Survey:	Upstream
US MH:	M-809-019	DS MH:	M-809-018
		Total Length Surveyed (ft):	366.0


O&M Index:	4.00	O&M Quick:	4100	O&M Rating:	4.00
Structural Index:	0.00	Structural Quick:	0000	Structural Rating:	0.00
Overall Index:	4.00	Overall Quick:	4100	Overall Rating:	4.00

	Position	Code	Observation	Video (sec)	Grade
					
	.0	AMH	Manhole	10	NA
	.0	MWL	Water Level	21	NA
	109.7	TF	Tap Factory	252	NA
	232.1	TF	Tap Factory	507	NA
	345.4	MWL	Water Level	745	NA
	358.6	MCU	Camera Underwater	782	M 4
	366.0	AMH	Manhole	807	NA

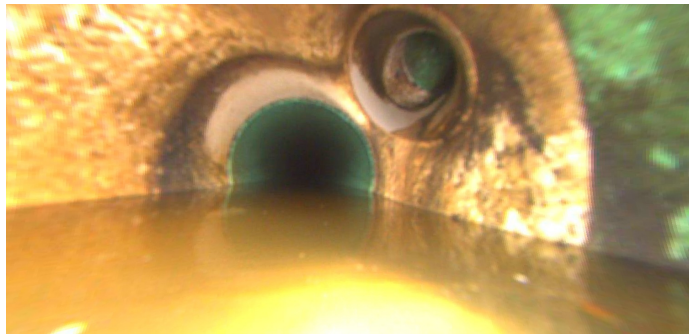


Code: **AMH**
Description: **Manhole**

Distance (ft): **.0**
Structural Grade: **0**
O&M Grade: **0**
Clock Start/From:
Clock To:
1st Value:
2nd Value:
Value Percent:
Continuous Index:
Within 8" of Joint: **NO**
Remarks: **M-809-018**




Code:	MWL
Description:	Water Level
Distance (ft):	.0
Structural Grade:	0
O&M Grade:	0
Clock Start/From:	
Clock To:	
1st Value:	
2nd Value:	
Value Percent:	5.000
Continuous Index:	
Within 8" of Joint:	NO
Remarks:	




Code:	TF
Description:	Tap Factory
Distance (ft):	109.7
Structural Grade:	0
O&M Grade:	0
Clock Start/From:	1
Clock To:	
1st Value:	4.000
2nd Value:	
Value Percent:	
Continuous Index:	
Within 8" of Joint:	YES
Remarks:	

Code: **TF**
Description: **Tap Factory**



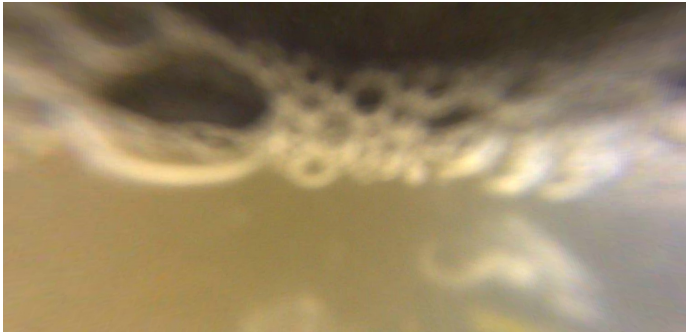
Distance (ft): **232.1**
Structural Grade: **0**
O&M Grade: **0**
Clock Start/From: **1**
Clock To:
1st Value: **4.000**
2nd Value:
Value Percent:
Continuous Index:
Within 8" of Joint: **YES**
Remarks:

Code: **MWL**
Description: **Water Level**



Distance (ft): **345.4**
Structural Grade: **0**
O&M Grade: **0**
Clock Start/From:
Clock To:
1st Value:
2nd Value:
Value Percent: **25.000**
Continuous Index:
Within 8" of Joint: **NO**
Remarks:

Code: **MCU**
Description: **Camera Underwater**



Distance (ft): **358.6**
Structural Grade: **0**
O&M Grade: **4**
Clock Start/From:
Clock To:
1st Value:
2nd Value:
Value Percent:
Continuous Index:
Within 8" of Joint: **NO**
Remarks:

Code: **AMH**
Description: **Manhole**



Distance (ft): **366.0**
Structural Grade: **0**
O&M Grade: **0**
Clock Start/From:
Clock To:
1st Value:
2nd Value:
Value Percent:
Continuous Index:
Within 8" of Joint: **NO**
Remarks: **M-809-019**