

## Profile/Photo Observation Report



Date:	<b>03/22/2018</b>	Weather:		Coding:	<b>PACP 6.0</b>
Pipe Length (ft):	<b>375.1</b>	Owner:	<b>NA</b>	Pre Clean:	<b>Not Known</b>
P.O.#:		Surveyor:	<b>Selasie Honu</b>	PSR:	<b>P-809-025-022</b>
Customer:		Clean Date:	<b>01/01/1900</b>	Shape:	<b>C</b>


Street:	<b>LIBERTY ST</b>	Flow Control:	<b>Not Controlled</b>
City:	<b>Hobart, IN</b>	Year Renewed:	
Location:	<b>Sidewalk</b>	Tape/Media #:	
Purpose:	<b>Maintenance Related</b>	Dia/Height:	<b>8"</b>
Use:	<b>Sanitary</b>	Material:	<b>PVC</b>
Drain Area:	<b>NA</b>	Lining:	
Category:	<b>NA</b>		
Comment:			

Location Details:		Direction of Survey:	<b>Downstream</b>
US MH:	<b>M-809-025</b>	DS MH:	<b>M-809-022</b>
		Total Length Surveyed (ft):	<b>367.4</b>

O&M Index:	<b>0.00</b>	O&M Quick:	<b>0000</b>	O&M Rating:	<b>0.00</b>
Structural Index:	<b>0.00</b>	Structural Quick:	<b>0000</b>	Structural Rating:	<b>0.00</b>
Overall Index:	<b>0.00</b>	Overall Quick:	<b>0000</b>	Overall Rating:	<b>0.00</b>


The diagram shows a vertical pipe with a grey gradient. At the top, a circle is labeled **M-809-025**. At the bottom, a circle is labeled **M-809-022**. A red arrow on the left points downwards, labeled **Camera Direction**. Six observation points are marked on the pipe with horizontal lines. A table to the right of the pipe provides data for these points.

Position	Code	Observation	Video (sec)	Grade
.0	AMH	Manhole	10	NA
.0	MWL	Water Level	21	NA
225.8	MGO	General Observation	486	NA
228.8	TF	Tap Factory	508	NA
239.5	TF	Tap Factory	544	NA
367.4	AMH	Manhole	813	NA



---

Code:	<b>MWL</b>
Description:	<b>Water Level</b>



Distance (ft):	<b>.0</b>
Structural Grade:	<b>0</b>
O&M Grade:	<b>0</b>
Clock Start/From:	
Clock To:	
1st Value:	
2nd Value:	
Value Percent:	<b>5.000</b>
Continuous Index:	
Within 8" of Joint:	<b>NO</b>
Remarks:	

---

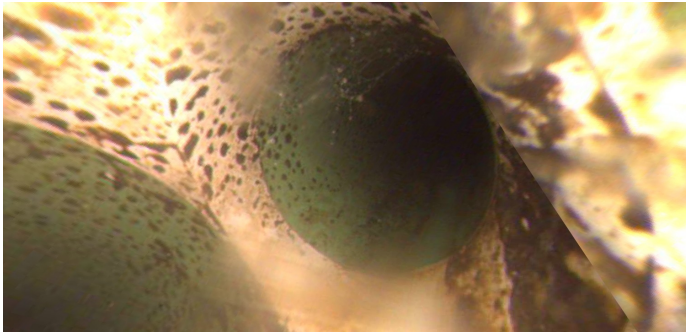
Code:	<b>MGO</b>
Description:	<b>General Observation</b>



Distance (ft):	<b>225.8</b>
Structural Grade:	<b>0</b>
O&M Grade:	<b>0</b>
Clock Start/From:	
Clock To:	
1st Value:	
2nd Value:	
Value Percent:	
Continuous Index:	
Within 8" of Joint:	<b>NO</b>
Remarks:	<b>switching to rear camera</b>

---

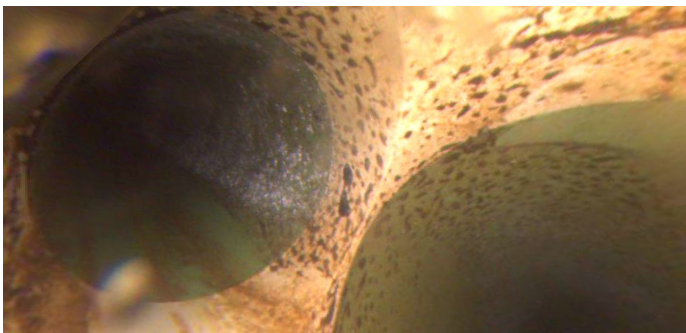
Code: **TF**  
Description: **Tap Factory**



Distance (ft): **228.8**  
Structural Grade: **0**  
O&M Grade: **0**  
Clock Start/From: **10**  
Clock To:  
1st Value: **4.000**  
2nd Value:  
Value Percent:  
Continuous Index:  
Within 8" of Joint:  
Remarks:

---

Code: **TF**  
Description: **Tap Factory**



Distance (ft): **239.5**  
Structural Grade: **0**  
O&M Grade: **0**  
Clock Start/From: **2**  
Clock To:  
1st Value: **4.000**  
2nd Value:  
Value Percent:  
Continuous Index:  
Within 8" of Joint:  
Remarks:

---



Code:	AMH
Description:	Manhole
Distance (ft):	367.4
Structural Grade:	0
O&M Grade:	0
Clock Start/From:	
Clock To:	
1st Value:	
2nd Value:	
Value Percent:	
Continuous Index:	
Within 8" of Joint:	NO
Remarks:	M-809-022