

## Profile/Photo Observation Report



|                   |                   |             |                        |            |                      |
|-------------------|-------------------|-------------|------------------------|------------|----------------------|
| Date:             | <b>03/24/2018</b> | Weather:    |                        | Coding:    | <b>PACP 6.0</b>      |
| Pipe Length (ft): | <b>108.0</b>      | Owner:      | <b>NA</b>              | Pre Clean: | <b>Not Known</b>     |
| P.O.#:            |                   | Surveyor:   | <b>Byrd Fitzgerald</b> | PSR:       | <b>P-809-035-036</b> |
| Customer:         |                   | Clean Date: | <b>01/01/1900</b>      | Shape:     | <b>C</b>             |

|                   |   |                             |                       |
|-------------------|---|-----------------------------|-----------------------|
| Street:           | <b>MERGANSE ST</b>                            | Flow Control:               | <b>Not Controlled</b> |
| City:             | <b>Hobart, IN</b>                             | Year Renewed:               |                       |
| Location:         | <b>Sidewalk</b>                               | Tape/Media #:               |                       |
| Purpose:          | <b>Maintenance Related</b>                    | Dia/Height:                 | <b>12"</b>            |
| Use:              | <b>Sanitary</b>                               | Material:                   | <b>PVC</b>            |
| Drain Area:       | <b>NA</b>                                     | Lining:                     |                       |
| Category:         | <b>NA</b>                                     |                             |                       |
| Comment:          | <b>Reverse setup. gravel/sediment at 89'.</b> |                             |                       |
| Location Details: |   | Direction of Survey:        | <b>Downstream</b>     |
| US MH:            | <b>M-809-035</b>                              | DS MH:                      | <b>M-809-036</b>      |
|                   |   | Total Length Surveyed (ft): | <b>90.9</b>           |

|                   |             |                   |             |                    |             |
|-------------------|-------------|-------------------|-------------|--------------------|-------------|
| O&M Index:        | <b>2.00</b> | O&M Quick:        | <b>2100</b> | O&M Rating:        | <b>2.00</b> |
| Structural Index: | <b>0.00</b> | Structural Quick: | <b>0000</b> | Structural Rating: | <b>0.00</b> |
| Overall Index:    | <b>2.00</b> | Overall Quick:    | <b>2100</b> | Overall Rating:    | <b>2.00</b> |

|  | Position | Code | Observation            | Video (sec) | Grade |
|--|----------|------|------------------------|-------------|-------|
|  | .0       | AMH  | Manhole                | 10          | NA    |
|  | .0       | MWL  | Water Level            | 21          | NA    |
|  | 45.3     | MGO  | General Observation    | 123         | NA    |
|  | 55.3     | MGO  | General Observation    | 155         | NA    |
|  | 63.0     | DSZ  | Deposits Settled Other | 182         | M 2   |
|  | 90.9     | MSA  | Abandoned Survey       | 250         | NA    |



Code: **AMH**  
 Description: **Manhole**  
  
 Distance (ft): **.0**  
 Structural Grade: **0**  
 O&M Grade: **0**  
 Clock Start/From:  
 Clock To:  
 1st Value:  
 2nd Value:  
 Value Percent:  
 Continuous Index:  
 Within 8" of Joint: **NO**  
 Remarks: **M-809-035**

---

|              |                    |
|--------------|--------------------|
| Code:        | <b>MWL</b>         |
| Description: | <b>Water Level</b> |



|                     |              |
|---------------------|--------------|
| Distance (ft):      | <b>.0</b>    |
| Structural Grade:   | <b>0</b>     |
| O&M Grade:          | <b>0</b>     |
| Clock Start/From:   |              |
| Clock To:           |              |
| 1st Value:          |              |
| 2nd Value:          |              |
| Value Percent:      | <b>5.000</b> |
| Continuous Index:   |              |
| Within 8" of Joint: | <b>NO</b>    |
| Remarks:            |              |

---


|              |                            |
|--------------|----------------------------|
| Code:        | <b>MGO</b>                 |
| Description: | <b>General Observation</b> |



|                     |                                |
|---------------------|--------------------------------|
| Distance (ft):      | <b>45.3</b>                    |
| Structural Grade:   | <b>0</b>                       |
| O&M Grade:          | <b>0</b>                       |
| Clock Start/From:   |                                |
| Clock To:           |                                |
| 1st Value:          |                                |
| 2nd Value:          |                                |
| Value Percent:      |                                |
| Continuous Index:   |                                |
| Within 8" of Joint: | <b>NO</b>                      |
| Remarks:            | <b>heavy sediments in flow</b> |

---


Code: **MGO**  
Description: **General Observation**



Distance (ft): **55.3**  
Structural Grade: **0**  
O&M Grade: **0**  
Clock Start/From:  
Clock To:  
1st Value:  
2nd Value:  
Value Percent:  
Continuous Index:  
Within 8" of Joint: **NO**  
Remarks: **lense covered**

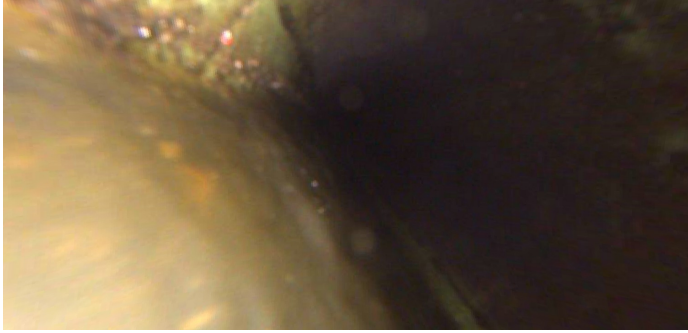
---

Code: **DSZ**  
Description: **Deposits Settled Other**



Distance (ft): **63.0**  
Structural Grade: **0**  
O&M Grade: **2**  
Clock Start/From: **6**  
Clock To:  
1st Value:  
2nd Value:  
Value Percent: **5.000**  
Continuous Index:  
Within 8" of Joint: **NO**  
Remarks: **debris**

---



|                     |                           |
|---------------------|---------------------------|
| Code:               | <b>MSA</b>                |
| Description:        | <b>Abandoned Survey</b>   |
| Distance (ft):      | <b>90.9</b>               |
| Structural Grade:   | <b>0</b>                  |
| O&M Grade:          | <b>0</b>                  |
| Clock Start/From:   |                           |
| Clock To:           |                           |
| 1st Value:          |                           |
| 2nd Value:          |                           |
| Value Percent:      |                           |
| Continuous Index:   |                           |
| Within 8" of Joint: | <b>NO</b>                 |
| Remarks:            | <b>debris under water</b> |