

Profile/Photo Observation Report




Date:	03/19/2018	Weather:		Coding:	PACP 6.0
Pipe Length (ft):	269.7	Owner:	NA	Pre Clean:	Not Known
P.O.#:		Surveyor:	John Kuglmaier	PSR:	P-809-038-036
Customer:		Clean Date:	01/01/1900	Shape:	C

Street:	MERGANSE ST & KESTREL ST	Flow Control:	Not Controlled
City:	Hobart, IN	Year Renewed:	
Location:	Sidewalk	Tape/Media #:	
Purpose:	Maintenance Related	Dia/Height:	12"
Use:	Sanitary	Material:	PVC
Drain Area:	NA	Lining:	
Category:	NA		
Comment:	unknown at 240'.		

Location Details:		Direction of Survey:	Upstream
US MH:	M-809-038	DS MH:	M-709-036
		Total Length Surveyed (ft):	242.0

O&M Index:	2.00	O&M Quick:	2200	O&M Rating:	4.00
Structural Index:	0.00	Structural Quick:	0000	Structural Rating:	0.00
Overall Index:	2.00	Overall Quick:	2200	Overall Rating:	4.00

	Position	Code	Observation	Video (sec)	Grade
					
	.0	AMH	Manhole	10	NA
	.0	MWL	Water Level	21	NA
	70.5	TFA	Tap Factory Active	174	NA
	70.8	DAGS	Deposits Attached Grease	186	M 2
	77.9	TF	Tap Factory	212	NA
	78.5	MWL	Water Level	225	NA
	154.7	DAZ	Deposits Attached Other	389	M 2
	155.8	TFA	Tap Factory Active	403	NA
	213.1	TF	Tap Factory	530	NA
	221.9	TFA	Tap Factory Active	560	NA
	242.0	MSA	Abandoned Survey	612	NA

Code: **AMH**
Description: **Manhole**




Distance (ft): **.0**
Structural Grade: **0**
O&M Grade: **0**
Clock Start/From:
Clock To:
1st Value:
2nd Value:
Value Percent:
Continuous Index:
Within 8" of Joint: **NO**
Remarks: **M-709-036**

Code:	MWL
Description:	Water Level



Distance (ft):	.0
Structural Grade:	0
O&M Grade:	0
Clock Start/From:	
Clock To:	
1st Value:	
2nd Value:	
Value Percent:	20.000
Continuous Index:	
Within 8" of Joint:	NO
Remarks:	

Code:	TFA
Description:	Tap Factory Active



Distance (ft):	70.5
Structural Grade:	0
O&M Grade:	0
Clock Start/From:	1
Clock To:	
1st Value:	4.000
2nd Value:	
Value Percent:	
Continuous Index:	
Within 8" of Joint:	
Remarks:	

Code: **DAGS**
Description: **Deposits Attached Grease**



Distance (ft): **70.8**
Structural Grade: **0**
O&M Grade: **2**
Clock Start/From: **3**
Clock To: **9**
1st Value:
2nd Value:
Value Percent: **10.000**
Continuous Index:
Within 8" of Joint: **YES**
Remarks:

Code: **TF**
Description: **Tap Factory**



Distance (ft): **77.9**
Structural Grade: **0**
O&M Grade: **0**
Clock Start/From: **11**
Clock To:
1st Value: **4.000**
2nd Value:
Value Percent:
Continuous Index:
Within 8" of Joint:
Remarks:

Code: **MWL**
Description: **Water Level**




Distance (ft): **78.5**
Structural Grade: **0**
O&M Grade: **0**
Clock Start/From:
Clock To:
1st Value:
2nd Value:
Value Percent: **30.000**
Continuous Index:
Within 8" of Joint: **NO**
Remarks:

Code: **DAZ**
Description: **Deposits Attached Other**



Distance (ft): **154.7**
Structural Grade: **0**
O&M Grade: **2**
Clock Start/From: **3**
Clock To: **4**
1st Value:
2nd Value:
Value Percent: **10.000**
Continuous Index:
Within 8" of Joint: **NO**
Remarks: **Mixed materials**

Code: **TFA**
Description: **Tap Factory Active**



Distance (ft): **155.8**
Structural Grade: **0**
O&M Grade: **0**
Clock Start/From: **11**
Clock To:
1st Value: **4.000**
2nd Value:
Value Percent:
Continuous Index:
Within 8" of Joint:
Remarks:

Code: **TF**
Description: **Tap Factory**




Distance (ft): **213.1**
Structural Grade: **0**
O&M Grade: **0**
Clock Start/From: **1**
Clock To:
1st Value: **4.000**
2nd Value:
Value Percent:
Continuous Index:
Within 8" of Joint:
Remarks:

Code: **TFA**
Description: **Tap Factory Active**



Distance (ft): **221.9**
Structural Grade: **0**
O&M Grade: **0**
Clock Start/From: **11**
Clock To:
1st Value: **4.000**
2nd Value:
Value Percent:
Continuous Index:
Within 8" of Joint:
Remarks:

Code: **MSA**
Description: **Abandoned Survey**



Distance (ft): **242.0**
Structural Grade: **0**
O&M Grade: **0**
Clock Start/From:
Clock To:
1st Value:
2nd Value:
Value Percent:
Continuous Index:
Within 8" of Joint: **NO**
Remarks: **Unknown**