

Profile/Photo Observation Report




Date:	03/20/2018	Weather:		Coding:	PACP 6.0
Pipe Length (ft):	247.0	Owner:	NA	Pre Clean:	Not Known
P.O.#:		Surveyor:	John Kuglmaier	PSR:	P-902-056-046
Customer:		Clean Date:	01/01/1900	Shape:	O

Street:	RUSH PL	Flow Control:	Not Controlled
City:	Hobart, IN	Year Renewed:	
Location:	Main Highway - Suburban/Rural	Tape/Media #:	
Purpose:	Resurvey	Dia/Height:	12"
Use:	Sanitary	Material:	PVC
Drain Area:	NA	Lining:	
Category:	NA		
Comment:			

Location Details:		Direction of Survey:	Downstream
US MH:	M-902-046	DS MH:	M-902-056
		Total Length Surveyed (ft):	8.6

O&M Index:	2.00	O&M Quick:	2100	O&M Rating:	2.00
Structural Index:	0.00	Structural Quick:	0000	Structural Rating:	0.00
Overall Index:	2.00	Overall Quick:	2100	Overall Rating:	2.00

	Position	Code	Observation	Video (sec)	Grade
	.0	AMH	Manhole	10	NA
	.0	MWL	Water Level	21	NA
	.0	DAZ(S01)	Deposits Attached Other	33	M 2
	7.2	MWL	Water Level	59	NA
	7.4	DAZ(F01)	Deposits Attached Other	71	M 2
	8.6	MSA	Abandoned Survey	84	NA

Code: **AMH**
Description: **Manhole**



Distance (ft): **.0**
Structural Grade: **0**
O&M Grade: **0**
Clock Start/From:
Clock To:
1st Value:
2nd Value:
Value Percent:
Continuous Index:
Within 8" of Joint: **NO**
Remarks: **M-902-046**

Code:	MWL
Description:	Water Level




Distance (ft):	.0
Structural Grade:	0
O&M Grade:	0
Clock Start/From:	
Clock To:	
1st Value:	
2nd Value:	
Value Percent:	30.000
Continuous Index:	
Within 8" of Joint:	NO
Remarks:	

Code:	DAZ
Description:	Deposits Attached Other




Distance (ft):	.0
Structural Grade:	0
O&M Grade:	2
Clock Start/From:	9
Clock To:	3
1st Value:	
2nd Value:	
Value Percent:	5.000
Continuous Index:	S01
Within 8" of Joint:	NO
Remarks:	Mixed materials

Code: **MWL**
Description: **Water Level**



Distance (ft): **7.2**
Structural Grade: **0**
O&M Grade: **0**
Clock Start/From:
Clock To:
1st Value:
2nd Value:
Value Percent: **70.000**
Continuous Index:
Within 8" of Joint: **NO**
Remarks:

Code: **DAZ**
Description: **Deposits Attached Other**



Distance (ft): **7.4**
Structural Grade: **0**
O&M Grade: **2**
Clock Start/From: **9**
Clock To: **3**
1st Value:
2nd Value:
Value Percent: **5.000**
Continuous Index: **F01**
Within 8" of Joint: **NO**
Remarks: **Mixed materials / Clock positions vary**



Code:	MSA
Description:	Abandoned Survey
Distance (ft):	8.6
Structural Grade:	0
O&M Grade:	0
Clock Start/From:	
Clock To:	
1st Value:	
2nd Value:	
Value Percent:	
Continuous Index:	
Within 8" of Joint:	NO
Remarks:	DAZ