


## Profile/Photo Observation Report



Date:	<b>04/10/2018</b>	Weather:		Coding:	<b>PACP 6.0</b>
Pipe Length (ft):	<b>145.8</b>	Owner:	<b>City of Hobart</b>	Pre Clean:	<b>No Pre-Cleaning</b>
P.O.#:	<b>2004</b>	Surveyor:	<b>SAN</b>	PSR:	<b>P-902-045-039</b>
Customer:	<b>Red Zone</b>	Clean Date:		Shape:	<b>C</b>


Street:	<b>3815 34th Pl</b>	Flow Control:	<b>Not Controlled</b>
City:	<b>Hobart In</b>	Year Renewed:	
Location:	<b>Light Highway</b>	Tape/Media #:	<b>Deliverable 1</b>
Purpose:	<b>Routine Assessment</b>	Dia/Height:	<b>15"</b>
Use:	<b>Sanitary</b>	Material:	<b>RCP</b>
Drain Area:	<b>unknown</b>	Lining:	
Category:	<b>NA</b>		
Comment:	<b>402-1/Reverse setup due to debris.</b>		
Location Details:	<b>Backyards</b>	Direction of Survey:	<b>Upstream</b>
US MH:	<b>M-902-076</b>	DS MH:	<b>M-902-039</b>
		Total Length Surveyed (ft):	<b>.1</b>

O&M Index:	<b>5.00</b>	O&M Quick:	<b>5100</b>	O&M Rating:	<b>5.00</b>
Structural Index:	<b>0.00</b>	Structural Quick:	<b>0000</b>	Structural Rating:	<b>0.00</b>
Overall Index:	<b>5.00</b>	Overall Quick:	<b>5100</b>	Overall Rating:	<b>5.00</b>

	Position	Code	Observation	Video (sec)	Grade
	.0	AMH	Manhole	14	NA
	.0	MWL	Water Level	58	NA
	.0	OBZ	Obstacle Other	107	M 5
	.0	MSA	Abandoned Survey	127	NA




Code:	<b>AMH</b>
Description:	<b>Manhole</b>
Distance (ft):	<b>.0</b>
Structural Grade:	<b>0</b>
O&M Grade:	<b>0</b>
Clock Start/From:	
Clock To:	
1st Value:	
2nd Value:	
Value Percent:	
Continuous Index:	
Within 8" of Joint:	<b>NO</b>
Remarks:	<b>M-902-039</b>



Code:	<b>MWL</b>
Description:	<b>Water Level</b>
Distance (ft):	<b>.0</b>
Structural Grade:	<b>0</b>
O&M Grade:	<b>0</b>
Clock Start/From:	
Clock To:	
1st Value:	
2nd Value:	
Value Percent:	<b>15.000</b>
Continuous Index:	
Within 8" of Joint:	<b>NO</b>
Remarks:	



Code:	<b>OBZ</b>
Description:	<b>Obstacle Other</b>
Distance (ft):	<b>.0</b>
Structural Grade:	<b>0</b>
O&M Grade:	<b>5</b>
Clock Start/From:	<b>3</b>
Clock To:	<b>9</b>
1st Value:	
2nd Value:	
Value Percent:	<b>40.000</b>
Continuous Index:	
Within 8" of Joint:	<b>NO</b>
Remarks:	<b>debris</b>



Code:	<b>MSA</b>
Description:	<b>Abandoned Survey</b>
Distance (ft):	<b>.0</b>
Structural Grade:	<b>0</b>
O&M Grade:	<b>0</b>
Clock Start/From:	
Clock To:	
1st Value:	
2nd Value:	
Value Percent:	
Continuous Index:	
Within 8" of Joint:	<b>NO</b>
Remarks:	<b>line needs cleaned</b>