

Profile/Photo Observation Report



Date:	07/31/2023	Weather:		Coding:	PACP 7.0
Pipe Length (ft):	129.0	Owner:	City of Hobart	Pre Clean:	Heavy Cleaning
P.O.#:	YES502259	Surveyor:	S. Bucklin	PSR:	P-902-077-076
Customer:	City of Hobart	Clean Date:	05/07/2023	Shape:	C


Street:	East 34th Lane	Flow Control:	Not Controlled
City:	Hobart, IN	Year Renewed:	
Location:	Local rural streets with light traffic, t	Tape/Media #:	
Purpose:	Routine Assessment	Dia/Height:	15"
Use:	Sanitary Sewage Pipe	Material:	PVC
Drain Area:		Lining:	None
Category:	NA		

Comment:

Location Details:		Direction of Survey:	Downstream
US MH:	M-902-077	DS MH:	M-902-076
		Total Length Surveyed (ft):	121.0

O&M Index:	0.00	O&M Quick:	0000	O&M Rating:	0.00
Structural Index:	0.00	Structural Quick:	0000	Structural Rating:	0.00
Overall Index:	0.00	Overall Quick:	0000	Overall Rating:	0.00

	Position	Code	Observation	Video (sec)	Grade
	.0	AMH	Manhole	0	NA
	.0	MWL	Miscellaneous Water Level	68	NA
	50.0	MWL	Miscellaneous Water Level	247	NA
	72.3	MWL	Miscellaneous Water Level	340	NA
	86.8	MWL	Miscellaneous Water Level	407	NA
	121.0	AMH	Manhole	646	NA
M-902-077					
M-902-076					



Code: **AMH**
Description: **Manhole**


Distance (ft): **.0**
Structural Grade: **0**
O&M Grade: **0**
Clock Start/From:
Clock To:
1st Value:
2nd Value:
Value Percent:
Continuous Index:
Within 8" of Joint: **NO**
Remarks: **M-902-077**



Code:	MWL
Description:	Miscellaneous Water Level
Distance (ft):	.0
Structural Grade:	0
O&M Grade:	0
Clock Start/From:	
Clock To:	
1st Value:	
2nd Value:	
Value Percent:	15.000
Continuous Index:	
Within 8" of Joint:	NO
Remarks:	




Code:	MWL
Description:	Miscellaneous Water Level
Distance (ft):	50.0
Structural Grade:	0
O&M Grade:	0
Clock Start/From:	
Clock To:	
1st Value:	
2nd Value:	
Value Percent:	25.000
Continuous Index:	
Within 8" of Joint:	NO
Remarks:	




Code: **MWL**
Description: **Miscellaneous Water Level**

Distance (ft): **72.3**
Structural Grade: **0**
O&M Grade: **0**
Clock Start/From:
Clock To:
1st Value:
2nd Value:
Value Percent: **35.000**
Continuous Index:
Within 8" of Joint: **NO**
Remarks:



Code: **MWL**
Description: **Miscellaneous Water Level**

Distance (ft): **86.8**
Structural Grade: **0**
O&M Grade: **0**
Clock Start/From:
Clock To:
1st Value:
2nd Value:
Value Percent: **45.000**
Continuous Index:
Within 8" of Joint: **NO**
Remarks:



Code:	AMH
Description:	Manhole
Distance (ft):	121.0
Structural Grade:	0
O&M Grade:	0
Clock Start/From:	
Clock To:	
1st Value:	
2nd Value:	
Value Percent:	
Continuous Index:	
Within 8" of Joint:	NO
Remarks:	M-902-076